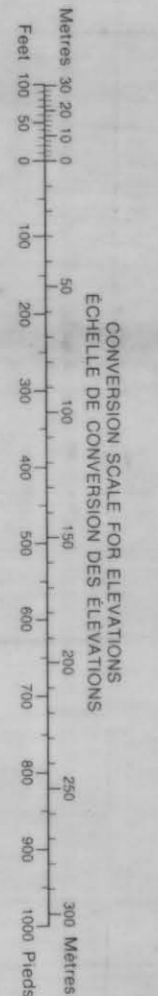



NATIONAL TOPOGRAPHIC SERIES DEPARTMENT OF MINES AND TECHNICAL SURVEYS EDITION 3 CANADA SHEET 105B



Military users, refer to this map as: Références de cette carte pour usage militaire
SERIES A502 SERIE MAP 105 B CARTE EDITION 3 MCE EDITION



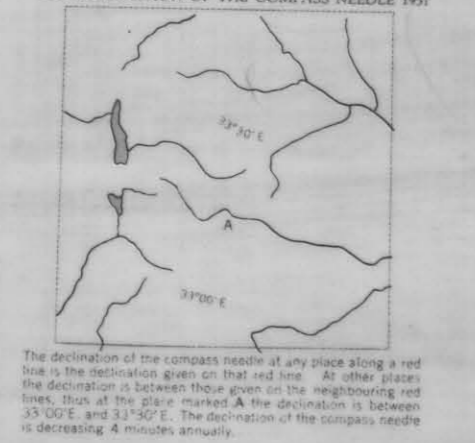
CONVERSION SCALE FOR ELEVATIONS
CHANGEMENT D'ÉCHELLE DES ÉLEVATIONS



TEN THOUSAND METRE UNIVERSAL TRANSVERSE MERCATOR GRID ZONE 9

Table with 2 columns: 'UNIT OF MEASUREMENT' and 'SCALE'. It lists various units and their corresponding scales for the map.

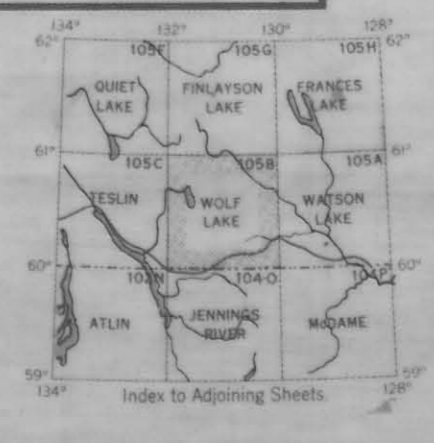
GRASS LAKES
CONVENTIONAL SILTS
Cu, Pb, Zn, Ag, Ba



REFERENCE
Road, Road Surface, All Weather
Road, Lanes Surface, All Weather
Road, Single Lane
Boundary, International
Boundary, Provincial
Boundary, County or District
Boundary, Indian Reserve, Park
Boundary, City
Mark Electric Power Line
Railway, Standard Gauge

WOLF LAKE
YUKON TERRITORY
Scale 1:250,000
1 Inch to 4 Miles Approximately

REFERENCE
Building
Paved Street
Church
Stream, Unimproved or Unimproved
Shops, in Dry Stone Wall
Public Square
Mast or Beacon
Mark or Point, in Water
Ship or Boat
Sand, Beach or Mud



009183

WOLF LAKE Y.T.
SHEET 105B
EDITION 3