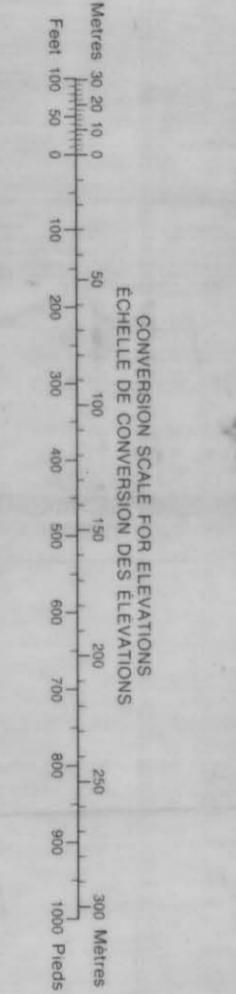



NATIONAL TOPOGRAPHIC SERIES DEPARTMENT OF MINES AND TECHNICAL SURVEYS EDITION 3 CANADA SHEET 105 B



Military users refer to this map as: **SERIES A 502 SÉRIE MAP 105 B CARTE**
 Références de cette carte pour usage militaire: **SÉRIE A 502 SÉRIE MAP 105 B CARTE ÉDITION 3 MCE ÉDITION**



GRASS LAKES
 Heavy Metals
 -35+60IP, Oxalic Leach
 Cu, Pb, Zn, Ag
 (ppm)



TEN THOUSAND METRE
 UNIVERSAL TRANSVERSE MERCATOR GRID
 ZONE 8

UNIT	SCALE	COORDINATE
UTM	100000	18QUC
UTM	100000	18QUC
UTM	100000	18QUC
UTM	100000	18QUC

THE DECLINATION OF THE GUNNERS NEEDLE 1960
 Surveyed by the Topographic Survey in 1947. Compiled by the 15000 National Survey in 1950 from all available data. R.C.E. Dept. of National Defence, 1960.

REFERENCE

Road, Hard Surface, All Weather	1:10000
Road, Loose Surface, All Weather	1:10000
Road, Single, All	1:10000
Boundary, International	1:10000
Boundary, Provincial	1:10000
Boundary, County or District	1:10000
Boundary, Indian Reserve, Park	1:10000
Surveyed Line	1:10000
Non-Electric Power Line	1:10000
Water, Shaded Group	1:10000

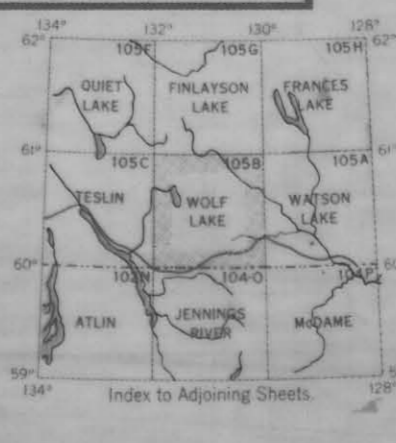
Universal Transverse Mercator Projection
 Spheroid: International 1975
 © 1975 by Her Majesty the Queen in Right of Canada
 Department of Energy, Mines and Resources

WOLF LAKE
 YUKON TERRITORY
 Scale 1:250,000
 1 Inch to 4 Miles Approximately

Contour interval 500 feet
 All Elevations in Feet unless Meter Scale Line
 Contour lines projection 1975
 © 1975 by Her Majesty the Queen in Right of Canada
 Ministry of Energy, Mines and Resources

REFERENCE

Building	1:10000
School	1:10000
Post Office	1:10000
Church	1:10000
Steam, Coal-burner or Unpowered	1:10000
Steam, On the River Boat	1:10000
Power Station	1:10000
Marsh or Swamp	1:10000
Marsh or Swamp, in water	1:10000
Shore or Shoals	1:10000
Sand, Gravel or Mud	1:10000
Contour, Elevation	1:10000
Contour, Approximate	1:10000
Contour, Interpolation	1:10000
Water Area	1:10000
Iceberg Land	1:10000
Wharf and Pier	1:10000
Breaker	1:10000
Day	1:10000
Lighthouse	1:10000
Navigation, Obstruction in Water	1:10000
Navigation, Obstruction	1:10000



009164

WOLF LAKE Y.T.
 SHEET 105 B
 EDITION