

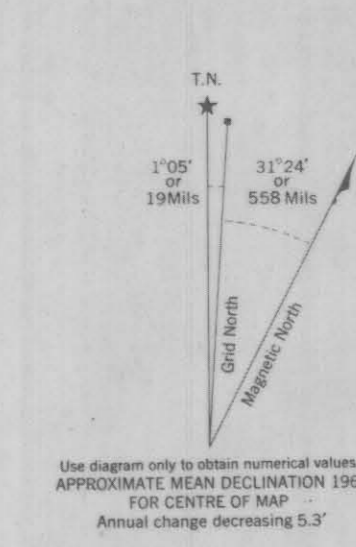
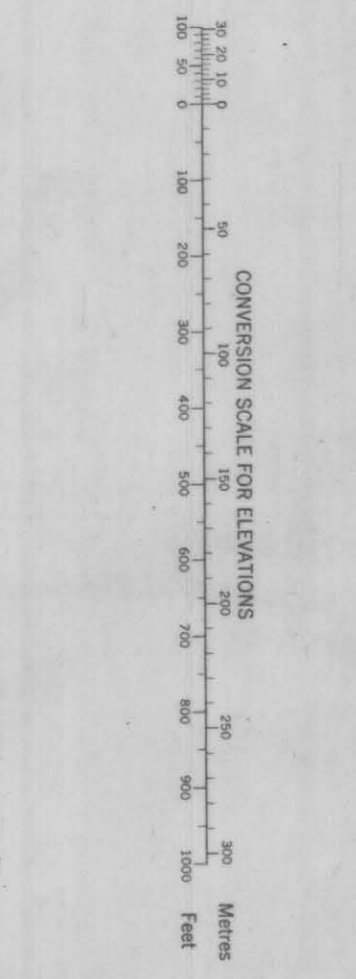
PROVISIONAL MAP  
95 D/12

CANADA


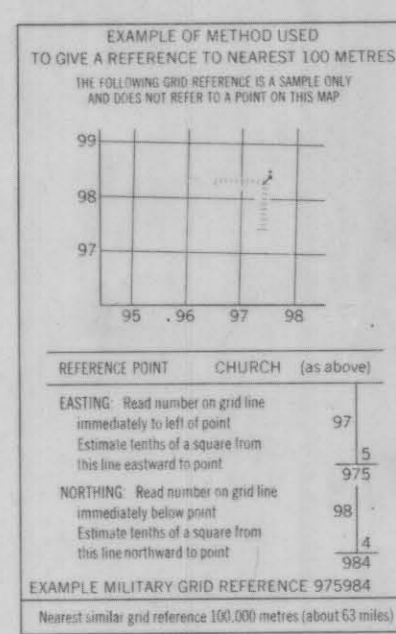
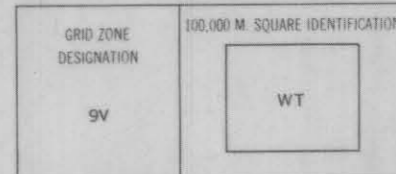
CARTE PROVISOIRE  
95 D/12



Refer to this map as: 95D/12 EDITION 1 MCE SERIES A 722

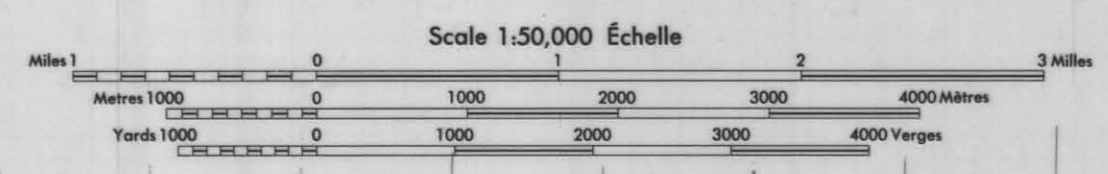


ONE THOUSAND METRE  
UNIVERSAL TRANSVERSE MERCATOR GRID  
ZONE 9



Produced 1980, by the SURVEYS AND MAPPING BRANCH,  
DEPARTMENT OF ENERGY, MINES AND TECHNOLOGY,  
Ottawa, Ontario K1A 0S8.

HULSE LAKE  
YUKON TERRITORY



This Provisional Map is equivalent to a standard  
map of the same projection as the original.  
Some names on this map are not yet official.  
Distances in feet above Mean Sea Level  
North American Datum 1983  
Transverse Mercator Projection

Cette carte provisoire équivaut à une carte régulière  
de même projection que l'originale.  
Certains noms sur cette carte ne sont pas  
encore officiels. La Direction des cartes et  
de la cartographie s'efforce de publier les  
régularisations d'additions.

Échelle: 1:50 000  
Élévation en pieds au-dessus du Niveau de la Mer  
Élévation en mètres au-dessus du Niveau de la Mer  
Projection Transverse de Mercator

009207

95 D/12  
EDITION 1