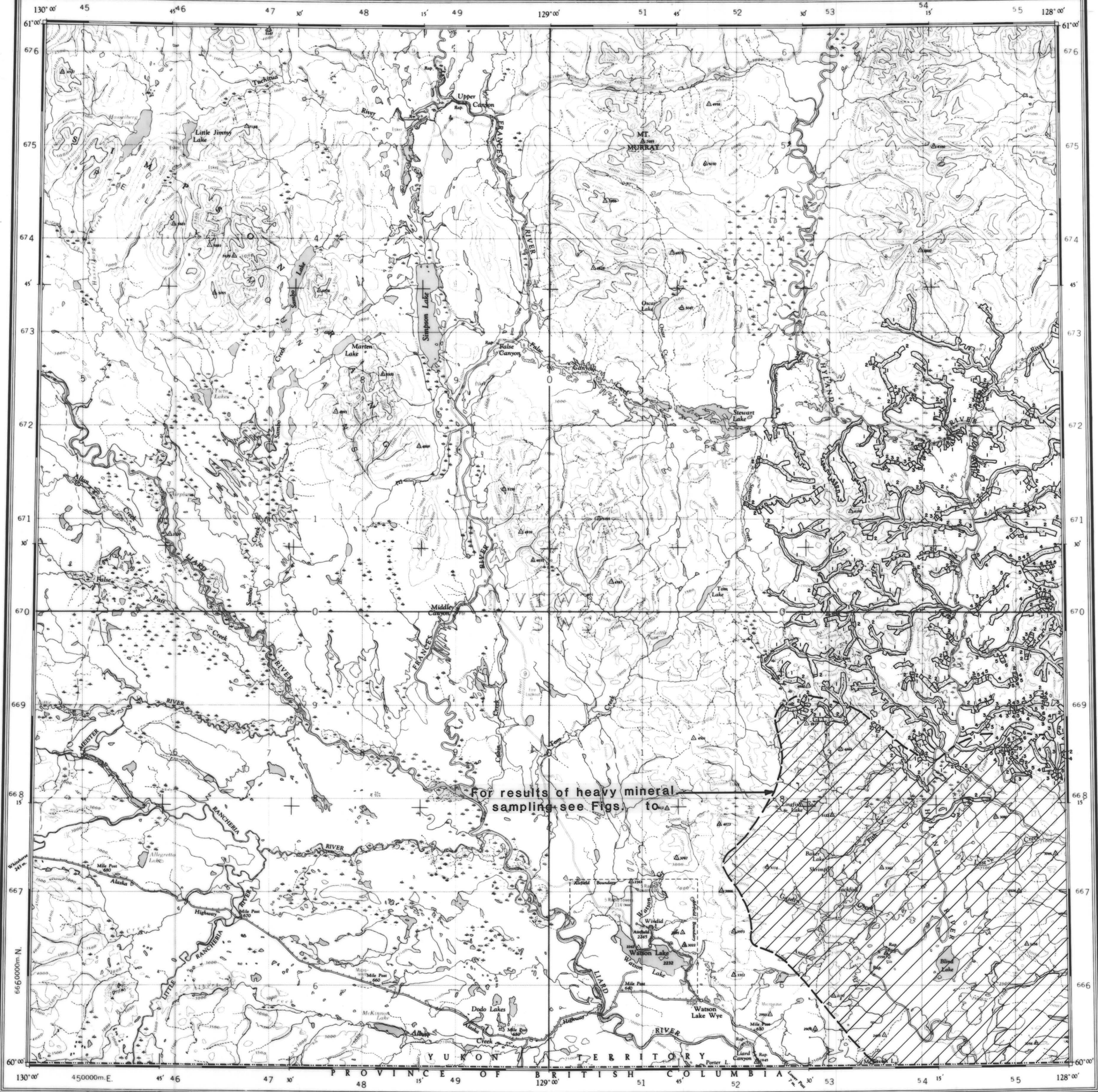
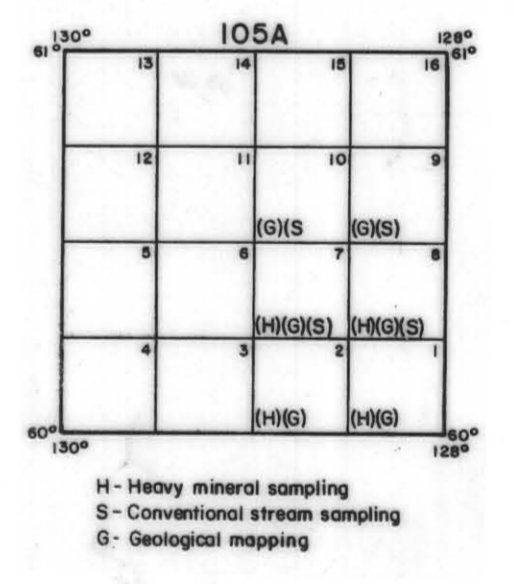


NATIONAL TOPOGRAPHIC SERIES DEPARTMENT OF MINES AND TECHNICAL SURVEYS CANADA EDITION 3 SHEET 105 A



Military users refer to this map as... Références de la carte pour usage militaire



Scale 1:250,000. TEN THOUSAND METRE UNIVERSAL TRANSVERSE MERCATOR GRID ZONE 8



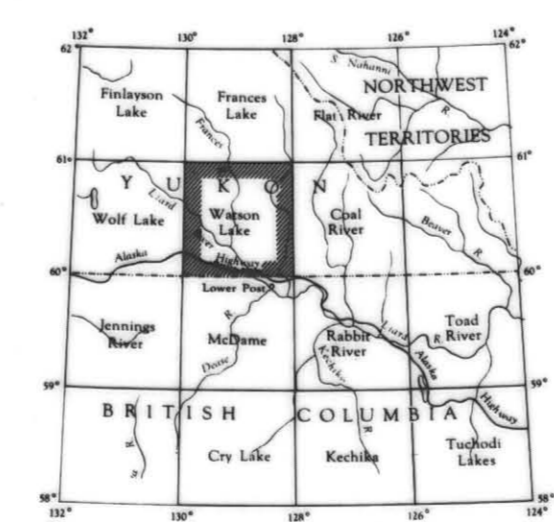
- CLASS No. 1. 0-119 PPM 2. 120-239 PPM 3. 240-479 PPM 4. 480-959 PPM 5. 960-1919 PPM 6. 1920-3839 PPM 7. >3840

Original Transverse Mercator Projection... 1979

REFERENCE table with symbols for roads, trails, and other features.



REFERENCE table with symbols for points, structures, and other features.



WATSON LAKE YT SHEET 105 A EDITION 3

Project information box: CYPRUS ANVIL MINING CORPORATION, ANMAC PROJECT, YUKON TERRITORY, REGIONAL GEOCHEMICAL SURVEY, ZINC RESULTS 009220, NTS 105A, SURVEY BY: G.J., DRAWN BY: V.F., DATE: DEC. 1988