

1981 Line Cutting Map  
105-A-7-B  
1:50,000

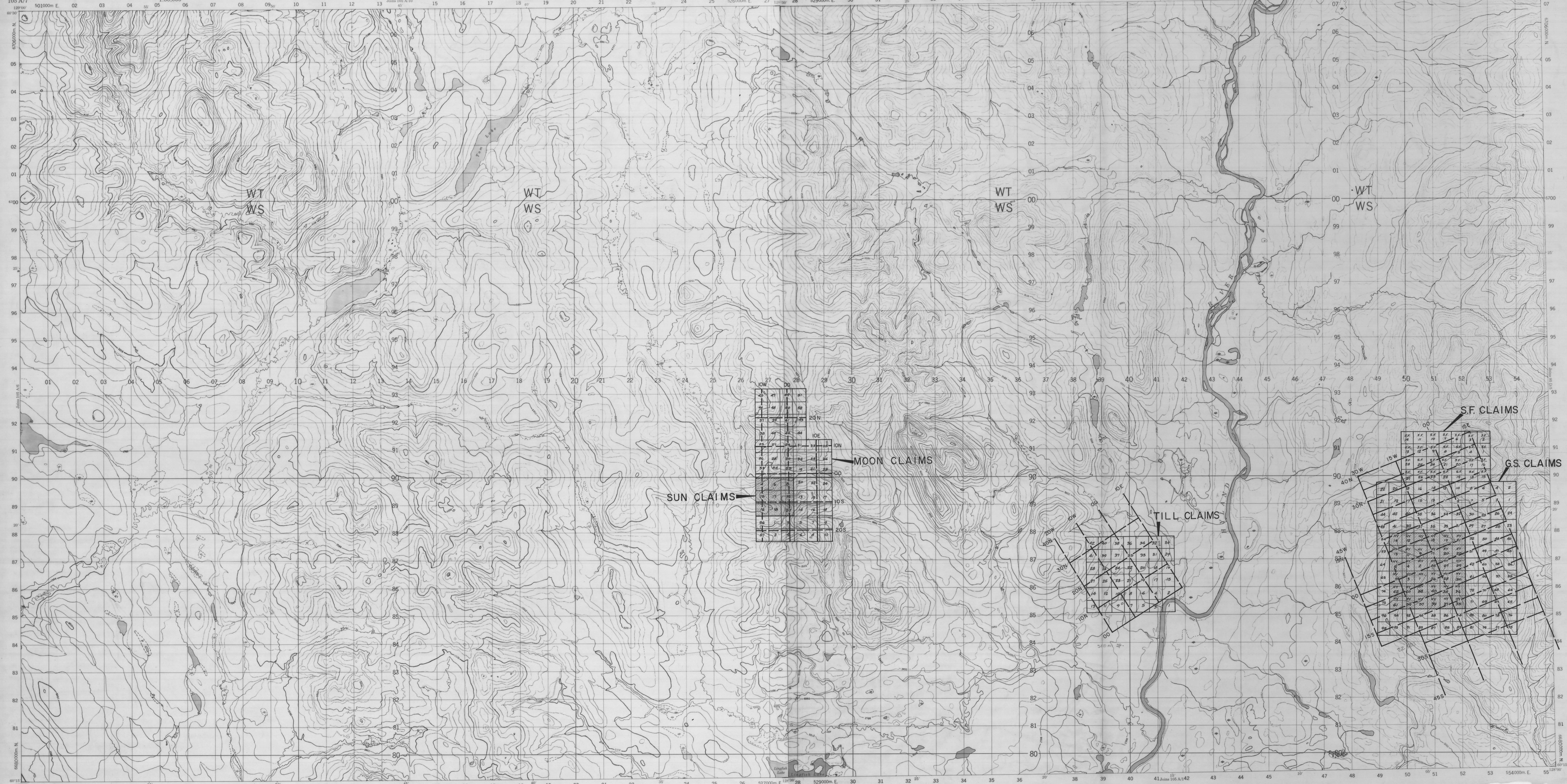
PROVISIONAL MAP  
105 A/7

CANADA

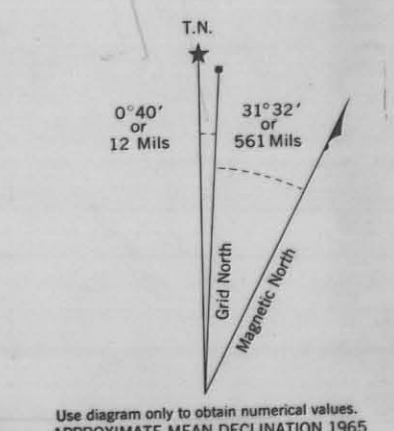

CARTE PROVISORIAL MAP  
105 A/8

CANADA

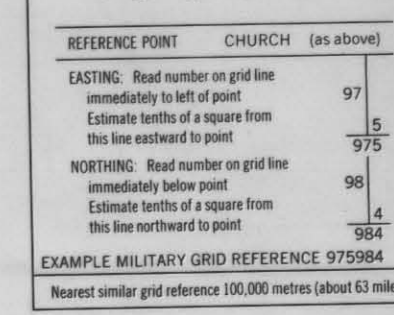
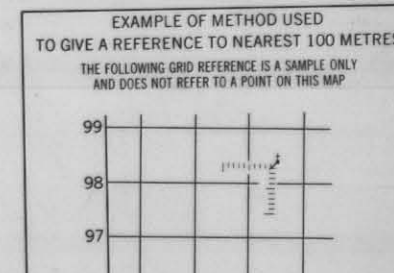
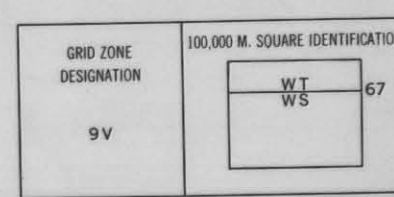
CARTE PROVISOIRE  
105 A/8




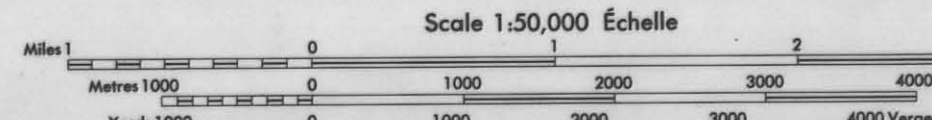
Refer to the map as:  
105 A/7  
EDITION 1  
SERIES A/2




ONE THOUSAND METRE  
UNIVERSAL TRANSVERSE MERCATOR GRID  
ZONE 9



TOM LAKE  
YUKON TERRITORY



SUNRISE CREEK  
YUKON TERRITORY



CYPRUS ANVIL MINING CORPORATION  
ANMAC PROJECT  
SUN, MOON, TILL, HY, SF & G.S. CLAIMS  
WATSON LAKE M.D.-Y.T.  
1981 LINE CUTTING MAP  
JULY 1981 D.R./r.m.c. 105-A-7-B

009239