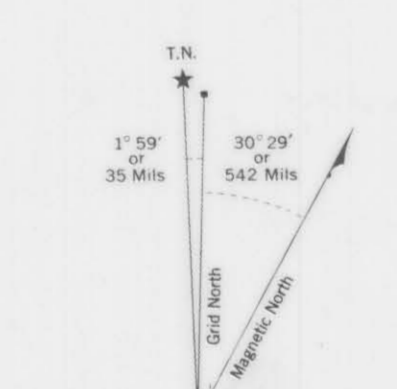



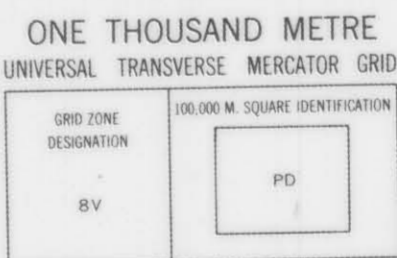
PROVISIONAL MAP 105 F/10 1:50,000 CANADA EDITION 1 CARTE PROVISOIRE 105 F/10



Refer to this map as 105 F/10 EDITION 1 MCE SERIES A 122



Your diagram only to correct horizontal values. APPROXIMATE MEAN DECLINATION 1971 FOR CENTRE OF AREA. Annual change decreasing 4.6\"/>



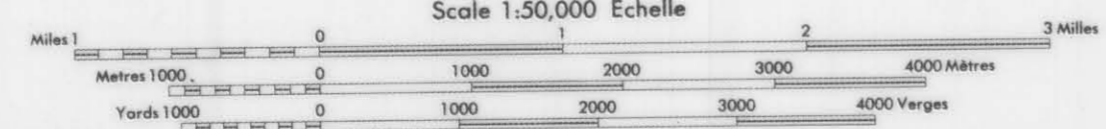
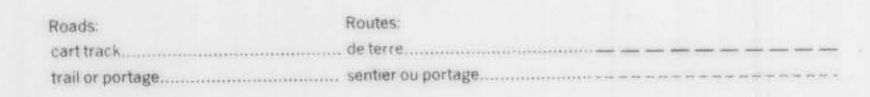
EXAMPLE OF METHOD USED TO GIVE A REFERENCE TO NEAREST 100 METRES. THE FOLLOWING ARE GIVEN AS A SAMPLE ONLY AND DO NOT REFER TO A POINT ON THIS MAP.

FEATURES POINT	COORDINATE	GRID REFERENCE
ROAD	631 000 E 64 000 N	631 000 E 64 000 N
ROAD	631 000 E 64 000 N	631 000 E 64 000 N
ROAD	631 000 E 64 000 N	631 000 E 64 000 N
ROAD	631 000 E 64 000 N	631 000 E 64 000 N

EXAMPLE MILITARY GRID REFERENCE SYSTEM. Nearest corner grid reference 105 000 640 000 (about 1/2 mile).

ZONE 8

Compiled by the SURVEYS AND MAPPING BRANCH, DEPARTMENT OF ENERGY, MINES AND TECHNICAL SERVICES, TERRITORY OF YUKON, and the SURVEYS AND MAPPING BRANCH, DEPARTMENT OF NATIONAL DEFENCE, TERRITORY OF YUKON.




PASS PEAK YUKON TERRITORY

This Provisional Map is intended for use as a guide only. It is not a legal document. Some names on this map are not yet official. Corrections or additions are invited by the Survey and Mapping Branch.

Cette carte provisoire est destinée à être utilisée comme guide seulement. Elle n'est pas un document juridique. Certains noms inscrits sur cette carte ne sont pas encore officiels. On invite les usagers de la carte à proposer des corrections ou des ajouts au Service des levés et de la cartographie.

Mappe pour la DIRECTION DES LEVÉS ET DE LA CARTOGRAPHIE, MINISTÈRE DE L'ÉNERGIE, DES MINES ET DES SERVICES TECHNIQUES DU TERRITOIRE DU YUKON, et le SERVICE DES LEVÉS ET DE LA CARTOGRAPHIE, MINISTÈRE DE LA DÉFENSE NATIONALE, Territoire du Yukon, 1981.



CYPRUS ANVIL MINING CORPORATION
PELLEY PROJECT
YUKON TERRITORY
GEOLOGY
009273
NTS 105 F/10
SURVEY BY: L.C.P.
DRAWN BY: C.L.C.
DATE: MARCH 25, 1981
FIG. 4-3