

Military users, refer to this map as: Réference de la carte pour usage militaire: SERIES A502 MAP 105 G EDITION 2 MCE EDITION


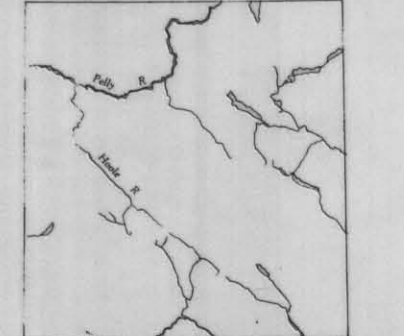


Table with 2 columns: 'TO GIVE A STANDARD REFERENCE ON THIS SHEET TO NEAREST 1000 METERS' and 'TRIANGULATION STATION'. It lists station names like 'UT 82' and 'UT 86' with their respective elevations.

TEN THOUSAND METRE UNIVERSAL TRANSVERSE MERCATOR GRID ZONE 9

THE DECLINATION OF THE COMPASS NEEDLE, 1952



Surveyed, compiled, drawn and printed by the ARMY SURVEY ESTABLISHMENT R.C.E., 1949-51. Aerial photography by the R.C.A.F. 1949. Universal Transverse Mercator Projection. Interim Corrections 1974 (1977)

FINLAYSON LAKE YUKON TERRITORY

Scale 1 : 250,000 1 Inch to 4 Miles Approximately

REFERENCE table with symbols for Road, Cart Track, Trail, Railway, Boundary, etc., and their corresponding map representations.

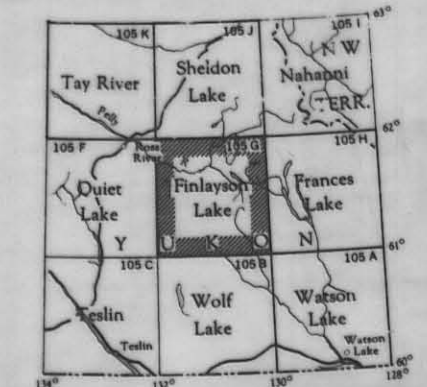
ROADS - ROUTES: hard surface - pavé, loose surface - de gravier, cart track - de terre, trail - sentier, Deletions - Suppressions: x x x x x

The general public may obtain copies of this map from the Map Distribution Office, Dept. of Mines and Technical Surveys, Ottawa.

Contour interval 500 Feet. All Elevations in Feet above Mean Sea Level.

Corrections Provisoires 1977

REFERENCE table with symbols for Triangulation Station, Contours, Church, Stream, Dam, etc., and their corresponding map representations.



009555

FINLAYSON LAKE Y.T. SHEET 105 G FIRST EDITION (1977) EDITION 2