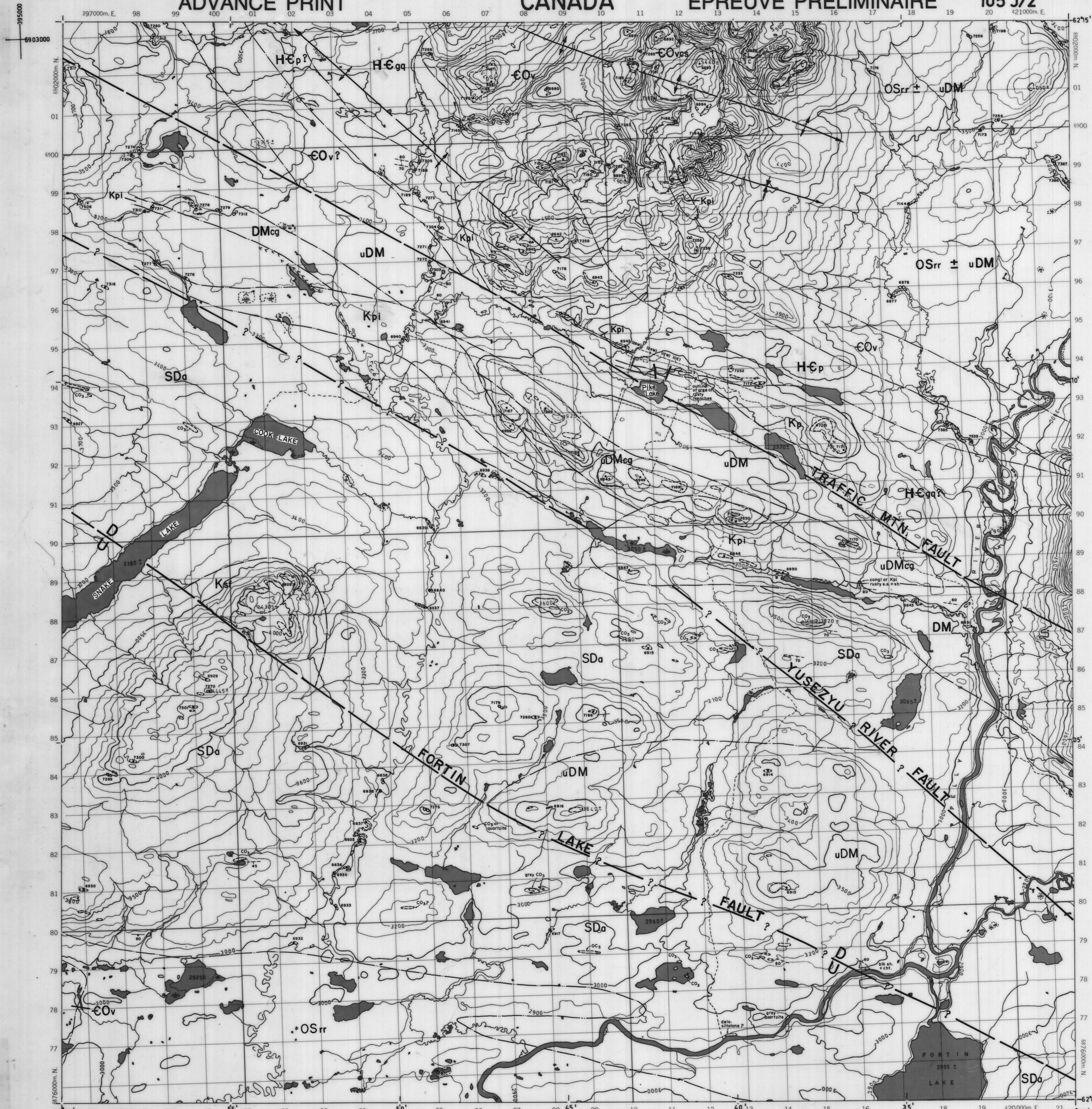



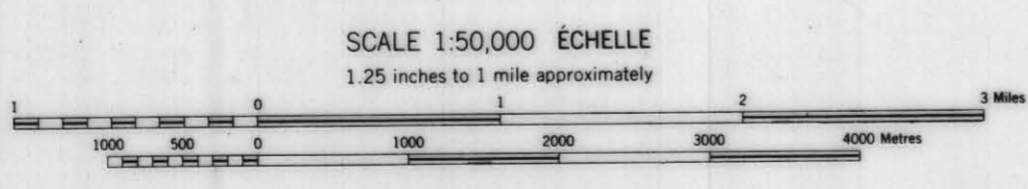
ADVANCE PRINT CANADA ÉPREUVE PRELIMINAIRE 105 J/2



PRODUCED BY SURVEYS AND MAPPING BRANCH,
DEPARTMENT OF ENERGY, MINES AND RESOURCES,
OTTAWA, 1971, FROM PHOTOGRAPHS TAKEN IN 1968.

PIKE LAKE
YUKON TERRITORY

ÉTABLI PAR LA DIRECTION DES LEVÉS ET DE LA
CARTOGRAPHIE, MINISTÈRE DE L'ÉNERGIE, DES
MINES ET DES RESSOURCES, OTTAWA, EN 1971,
D'APRÈS DES PHOTOGRAPHS PRISES EN 1968.



CYPRUS ANVIL MINING CORPORATION	
GEOLOGICAL MAP	
REVISED:	NTS: 105-J-2
U09735	DRAWN BY: EDCO LTD.
	DATE: MARCH, 1980