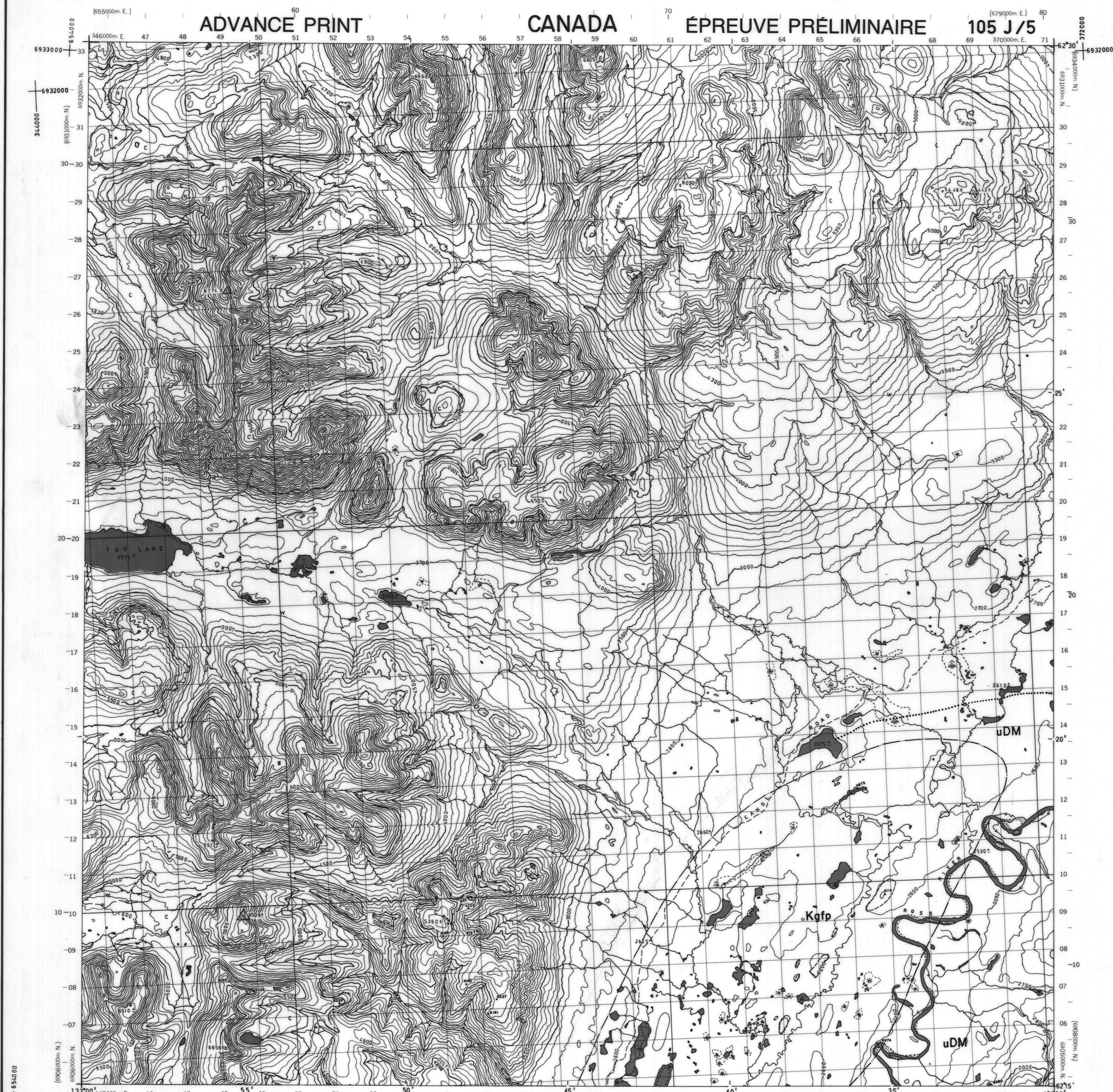


ADVANCE PRINT

CANADA

ÉPREUVE PRÉLIMINAIRE


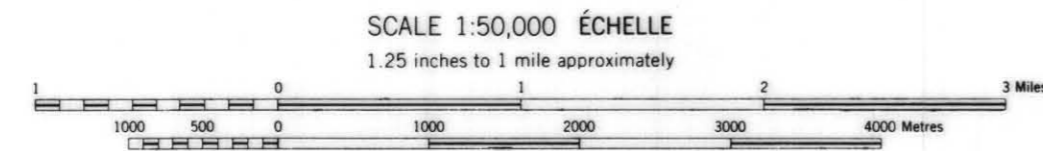
105 J/5



PRODUCED BY SURVEYS AND MAPPING BRANCH,  
DEPARTMENT OF ENERGY, MINES AND RESOURCES,  
OTTAWA, 1971.

**CHECHERA MOUNTAIN**  
YUKON TERRITORY

ÉTABLI PAR LA DIRECTION DES LEVÉS ET DE LA  
CARTOGRAPHIE, MINISTÈRE DE L'ÉNERGIE DES  
MINES ET DES RESSOURCES, OTTAWA, EN 1971.



CYPRUS ANVIL MINING CORPORATION

GEOLOGICAL MAP

REVISED: 009737

NTS: 105-J-5  
DRAWN BY: G.J./r.w.r.  
DATE: APRIL, 1980