

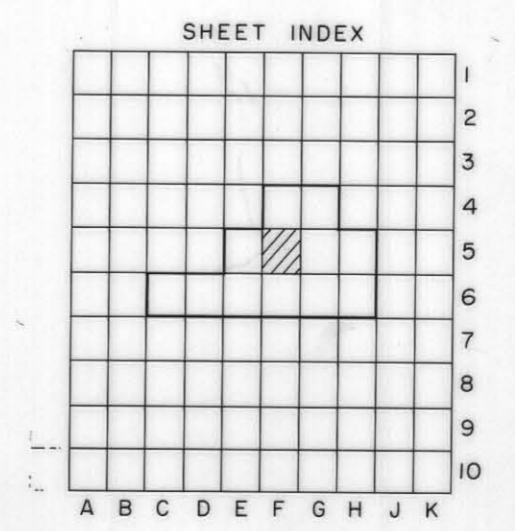




Orthophoto map compiled from aerial photography taken in August, 1974 by NORTH WEST SURVEY CORPORATION (YUKON) LTD. Horizontal and vertical control extracted from existing N.T.S. 1:50,000 map coverage of the area.

CYPRUS ANVIL MINING CORPORATION
ANVIL RANGE MINING DISTRICT

NORTH WEST SURVEY CORPORATION (YUKON) LTD.

Scale: 1" = 2000' or 1:24,000
 Contour Interval: 100'



Sheet No. F-5

009747