

**LEGEND**

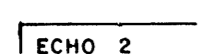


 CLAIM OUTLINE, NAME, NUMBER  
 SURVEY LINE  
 DRAINAGE



PLATE 2

**DYNASTY EXPLORATIONS LIMITED**  
 FARO AREA, YUKON TERRITORY  
 CAPA AND MOOSE GRID

GRID AND CLAIM MAP  
 OF  
**TURAM ELECTROMAGNETIC SURVEY**

SCALE 1" = 1320'  
 BY  
 SCINTREX SURVEYS LIMITED

009608

TO ACCOMPANY A GEOPHYSICAL REPORT BY MICHAEL J. LEWIS AND P. J. FOMINOFF DATED: NOVEMBER 1972	WORK COMPLETED: DRAFTED: 7. 11. 1972 at REV:	JOB NUMBER 878 A	SHEET NUMBER 1 OF 1
---	--	------------------------	------------------------

