
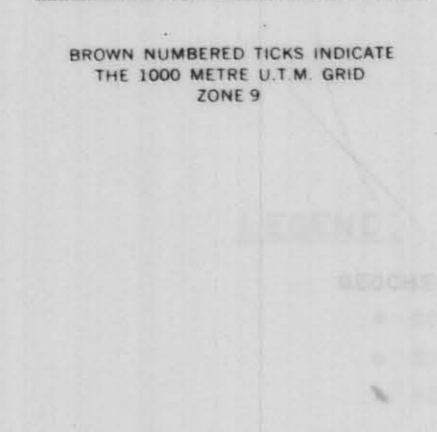
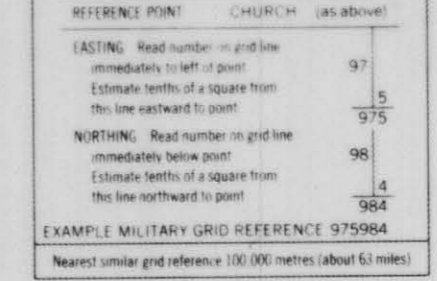
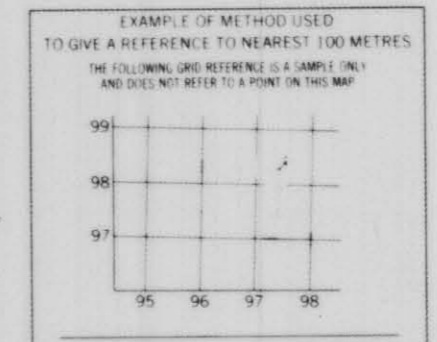
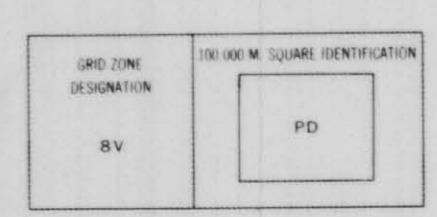


Refer to this map as 105 F/16 EDITION 1 MILE SERIES 4 122




ONE THOUSAND METRE UNIVERSAL TRANSVERSE MERCATOR GRID ZONE 8



Produced, 1980, by the SURVEY AND MAPPING BRANCH of the DEPARTMENT OF ENERGY, MINES AND TECHNICAL SERVICES from aerial photographs taken in 1967. Printed in Canada.

Roads:
 major or established surface, all weather
 minor surface, dry weather and
 unpaved surface
 dirt track
 winter portage


Railways:
 major
 minor
 winter portage



This Provincial Map is equivalent to a standard map of accuracy of section.

Cette carte provinciale est équivalente à une carte standard de précision de section.

Produced in 1980 by the SURVEY AND MAPPING BRANCH of the DEPARTMENT OF ENERGY, MINES AND TECHNICAL SERVICES from aerial photographs taken in 1967. Printed in Canada.



LEGEND

BOUNDARY OF OUTCROP

GEOLOGIC CONTACT DEFINED, ASSUMED

BEDDING ATTITUDE

FOLIATION ATTITUDE

FAULT

THRUST FAULT

FOLD AXIS

FOSSIL LOCALITY

CYPRUS ANVIL MINING CORPORATION

LAN PROJ: PELLY PROJECT

REGIONAL GEOLOGY MAP 105F-16

REVISED: 009885

NTS: 105 F-16
 DRAWN BY: C. L. CORY
 DATE: MAY 1978