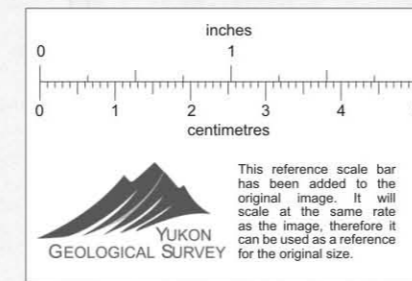


**NOTICE**

THIS MAP IS ISSUED AS A PRELIMINARY GUIDE FOR WHICH THE DEPARTMENT OF INDIAN AFFAIRS AND NORTHERN DEVELOPMENT WILL ACCEPT NO RESPONSIBILITY FOR ANY ERRORS, INACCURACIES OR OMISSIONS WHATSOEVER.



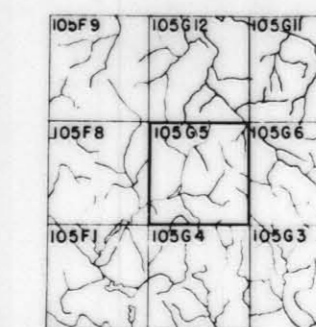
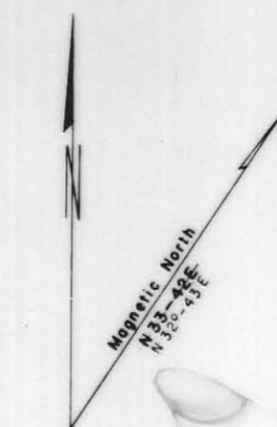
**SHEET 105G-5**

LATITUDE 61°15' TO 61°30'  
 LONGITUDE 131°30' TO 132°00'

**CANADA**  
 DEPARTMENT OF NORTHERN AFFAIRS AND NATIONAL RESOURCES  
 NORTHERN ADMINISTRATION AND LANDS BRANCH  
 LANDS DIVISION

SCALE: FIFTEEN TO ONE INCH

ISSUED UNDER THE AUTHORITY OF THE MINISTER OF NORTHERN AFFAIRS AND NATIONAL RESOURCES



009894



**LEGEND**

<b>Copper</b>		<b>Lead</b>	
SAMPLE SITES:		CLOSESPACED SAMPLE LINES:	
○ 0 to 99 ppm	⊕ 100 to 499 ppm	▬ (white)	▬ (white)
● >499 ppm		▬ (light grey)	▬ (light grey)
		▬ (medium grey)	▬ (medium grey)
		▬ (dark grey)	▬ (dark grey)
SAMPLE SITES:		CLOSESPACED SAMPLE LINES:	
○ 0 to 249 ppm	⊕ 250 to 999 ppm	▬ (white)	▬ (white)
● >999 ppm		▬ (light grey)	▬ (light grey)
		▬ (medium grey)	▬ (medium grey)
		▬ (dark grey)	▬ (dark grey)