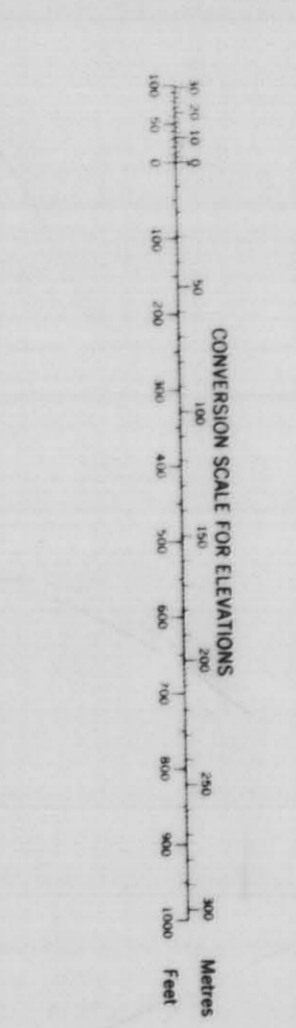


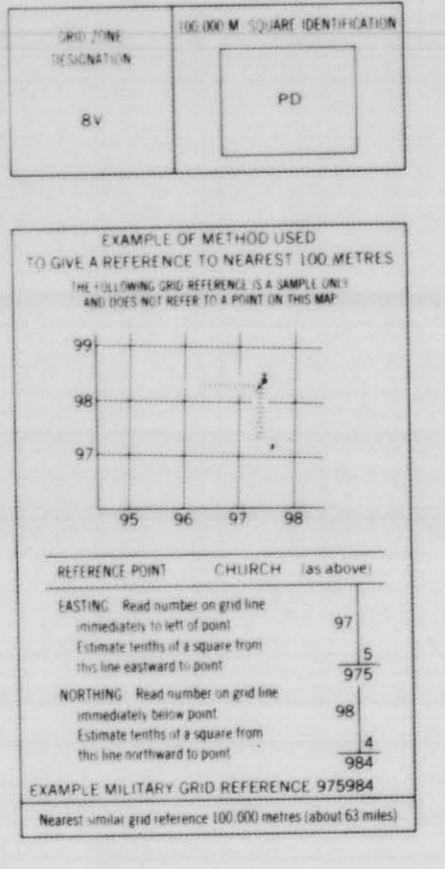
105 F-9 Pelly  
 Region, 1977  
 Summary  
 Fig. 106  
 1:50,000  
 1/10/78



Refer to 105 F-9  
 this map as 105 F-9-1



ONE THOUSAND METRE  
 UNIVERSAL TRANSVERSE MERCATOR GRID  
 ZONE 8


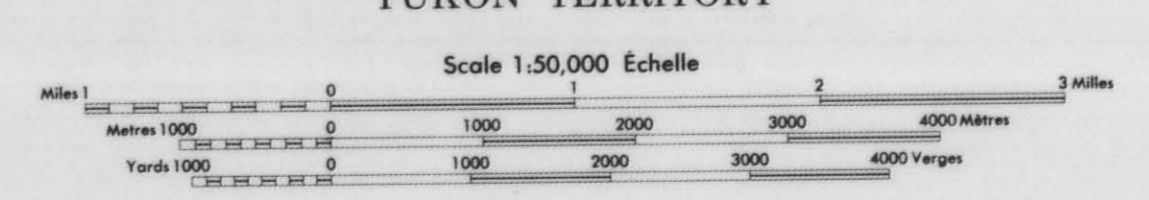


**LEGEND**

<b>Copper</b>	<b>Lead</b>
<b>SAMPLE SITES:</b>	<b>CLOSESPACED SAMPLE LINES:</b>
○ 0 to 99 ppm	▬
⊕ 100 to 499 ppm	▬▬▬▬
● 500 ppm	▬▬▬▬▬▬
<b>Zinc</b>	<b>CLOSESPACED SAMPLE LINES:</b>
○ 0 to 249 ppm	▬
⊕ 250 to 999 ppm	▬▬▬▬
● 1000 ppm	▬▬▬▬▬▬

Compiled by the SURVEY AND MAPPING BRANCH, DEPARTMENT OF ENERGY, MINES AND TECHNICAL SERVICES, IN COOPERATION WITH THE GEOLOGICAL SURVEY OF CANADA, DEPARTMENT OF NATIONAL DEFENCE, INFORMATION SERVICES DIVISION AT 105 F-9-1.

Roads: Solid line for paved, dashed line for unpaved.  
 Railroads: Solid line with cross-ticks.  
 Contour lines: Solid line with elevation.



This Provisional Map is equivalent to a standard map of the same scale.

Some names on this map are not official names and are used for reference only.

Copyright © 1978 by the Queen's Printer.  
 All rights reserved.

105 F/9  
 EDITION 1

**CYPRUS ANVIL MINING CORPORATION**

**PELLY PROJECT**  
**REGIONAL GEOCHEMICAL MAP 105 F-9**  
**COPPER LEAD & ZINC**

REVISED: 009895  
 NTS: 105 F-9  
 DRAWN BY: C. L. CORY  
 DATE: MAY 1978