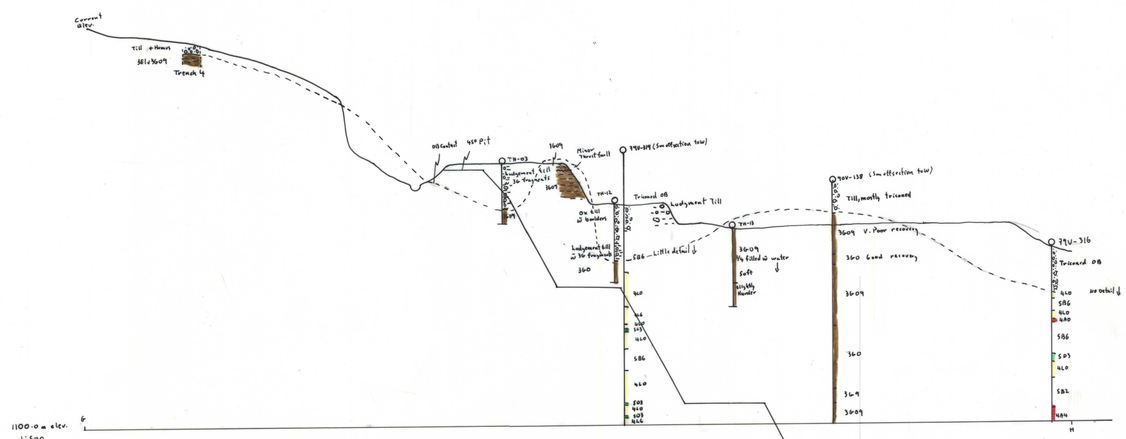
Current elev.
Till + Hmus
Trench 4
Excavated test Pit
TR-03
Lodgement till
Mixed Thrust till
TR-13
Lodgement till
Trimerd OB
Lodgement till
Tillmonthly trimerd
V. Poor recovery
Good recovery
Little detail
Soft
Slightly Humber
no detail
1100.0 m elev.
1:500

009912


inches
centimetres
YUKON GEOLOGICAL SURVEY
This reference scale bar has been added to the original image. It will scale at the same rate as the image, therefore it can serve as a reference for the original size.

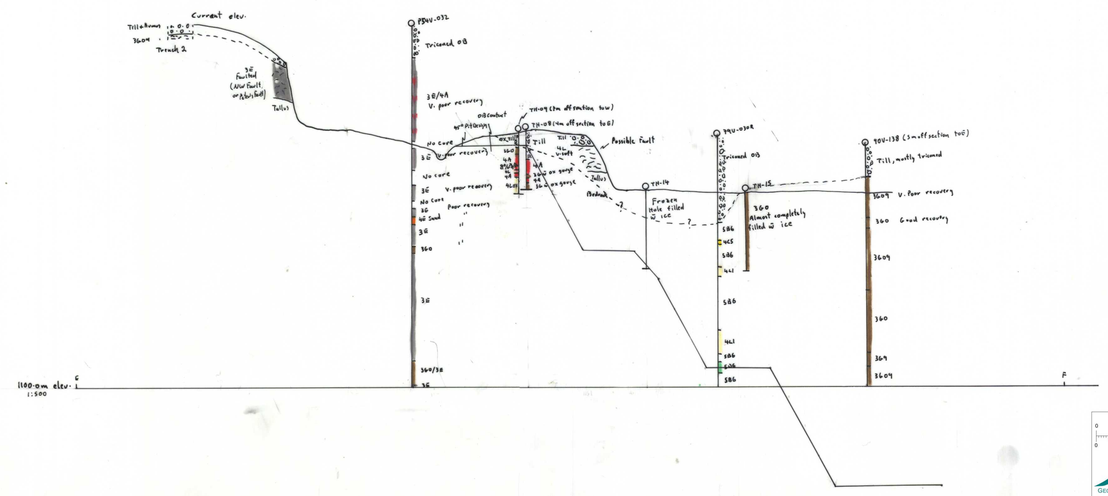
Current elev.
Trench 2
Fractured (Alluvial fault or talus fault)
Talus
FDU-072
Trimmed 0.8
38/48
V. poor recovery
No core
No sand
Poor recovery
360
360/38
TH-09 (2m offset on tow)
TH-08 (1m offset on tow)
Till
Possible fault
Talus
(Bedrock)
TH-14
Frozen hole filled w ice
TH-15
360
Almost completely filled w ice
FDU-078
Trimmed 0.8
586
465
441
406
TDU-138 (3m offset on tow)
Till, mostly trimmed
V. Poor recovery
Good recovery
369
1100.0m elev.
1:500
C
P


inches
0
1
2
centimetres
0
1
2
3
4
5
YUKON GEOLOGICAL SURVEY
This reference scale bar has been added to the original image. It will scale at the same rate as the image, therefore it can be used as a reference for the original size.

1200.0 elev.

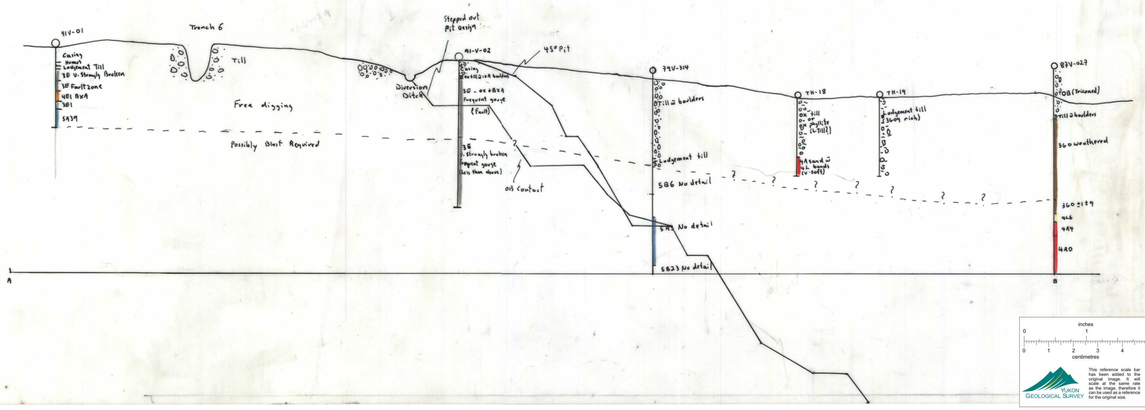


1100.0 elev.

1:500



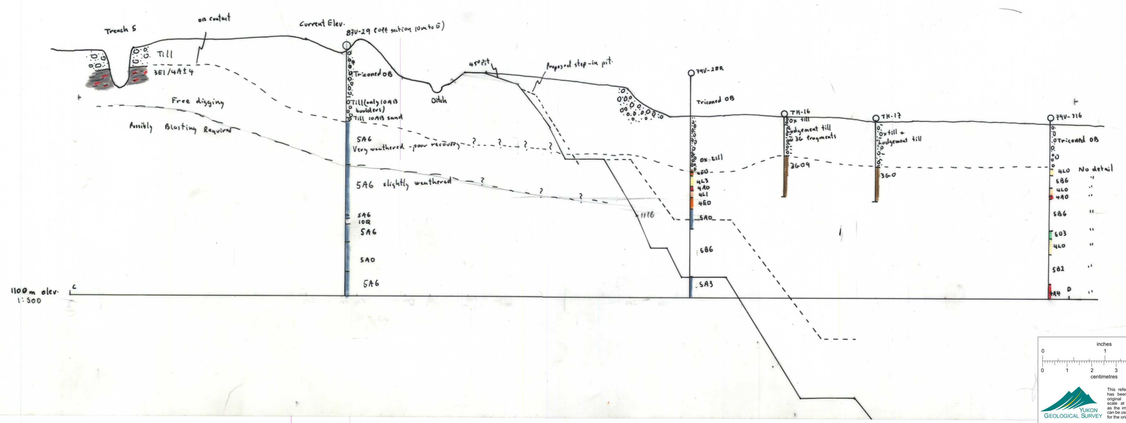


inches

centimetres

This reference scale bar has been added to the original image. It will scale at the same rate as the original image, and can be used as a reference for the original size.

YUKON GEOLOGICAL SURVEY

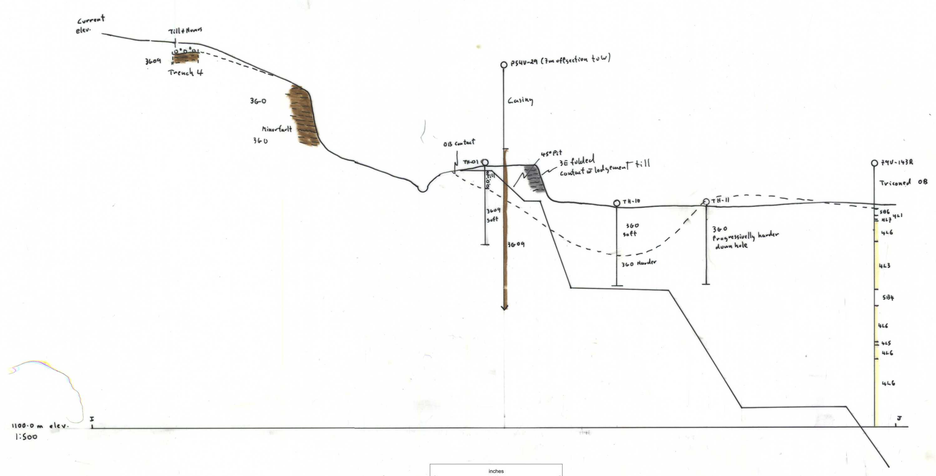


inches
0 1 2
0 1 2 3 4 5
centimetres

YUKON GEOLOGICAL SURVEY

This reference scale bar has been added to the original image. It will scale at the same rate as the image, therefore it can be used as a reference for the original size.