GRUM PIT GEOLOGICAL MAPPING 1:500
1276 BENCH
SHT 4 of 6

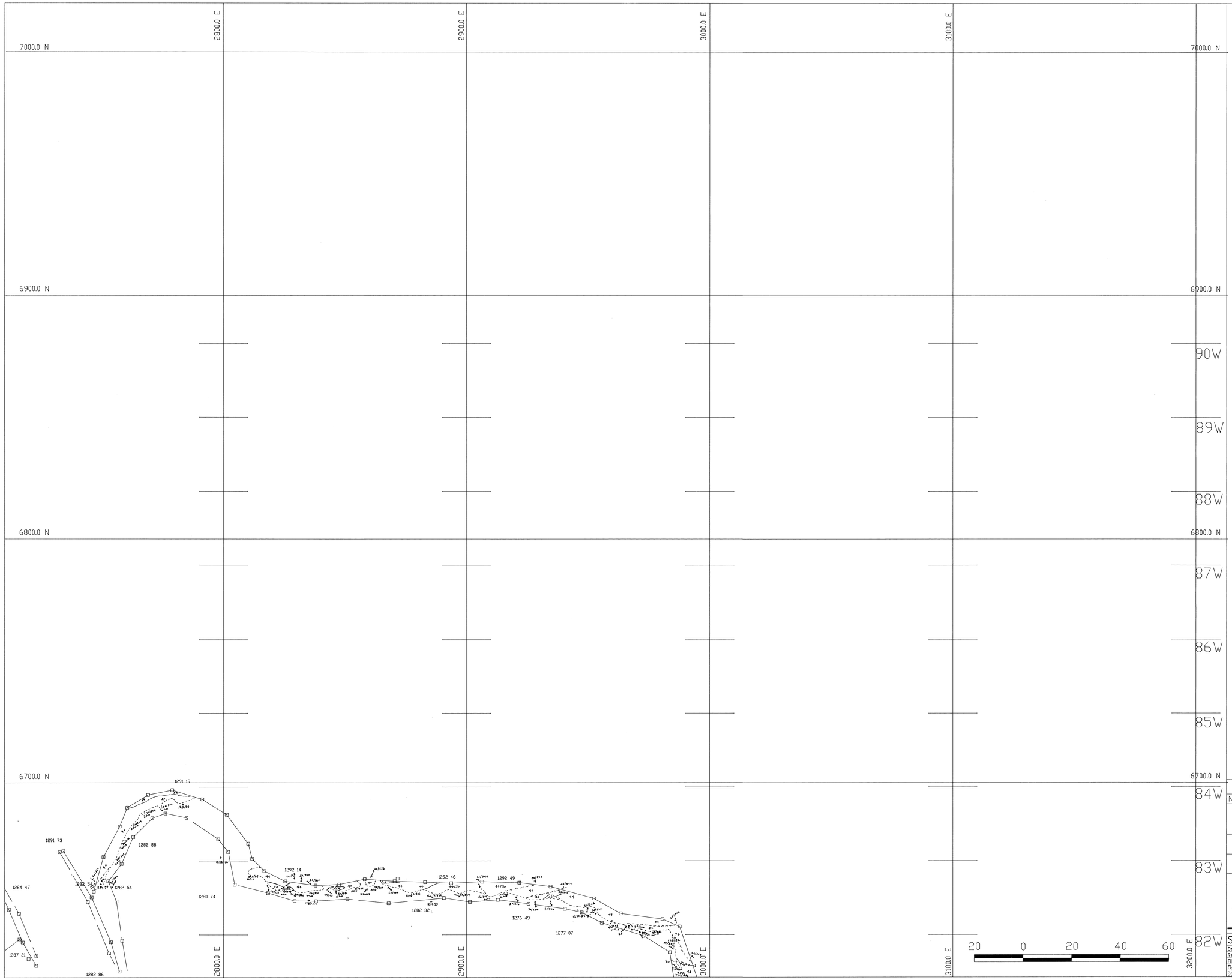



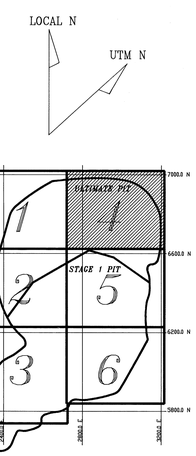

REVISIONS

No.	Description.	Date

Curragh Inc.

GRUM DEPOSIT

1276 PIT MAPPING

Scale: 1:500	Panel 4 of 6
Drawing No.	By:
Report No.	Drafted By:
Filename	Checked By:
Figure	Grid: Local
Date	

NOTE: All coordinates are displacements.

3