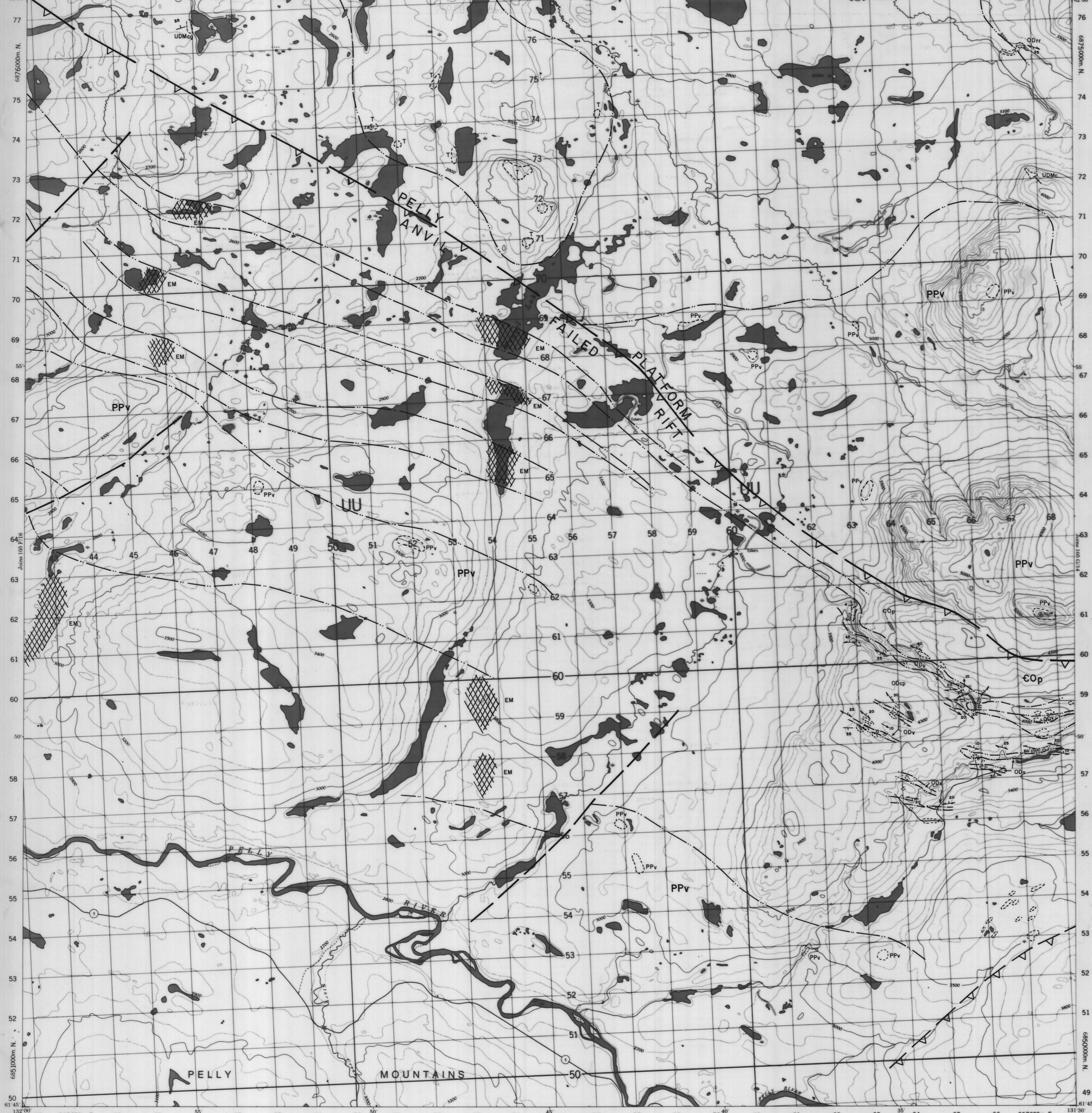
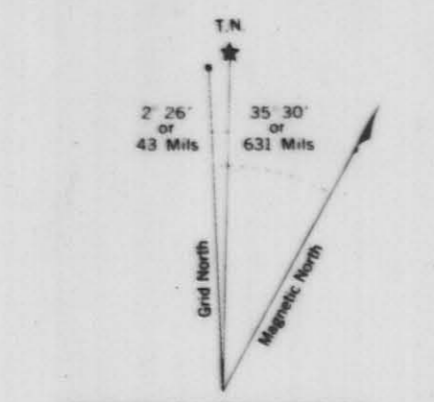



PROVISIONAL MAP  
105 G/13  
344000m E. 45 46 47 48 49 50 51 52 53 54 55 56 57 58 59 60 61 62 63 64 65 66 67 368000m E. 105 G/13  
1:50,000  
CANADA  
EDITION 1  
CARTE PROVISOIRE  
105 G/13

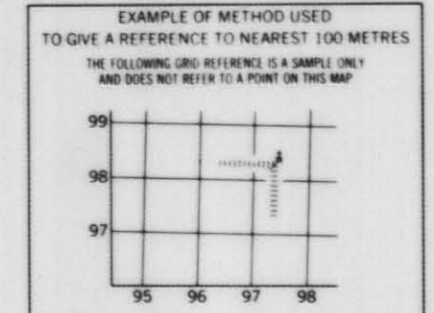


Refer to this map as:  
105 G/13  
EDITION 1  
SERIES A 722



ONE THOUSAND METRE  
UNIVERSAL TRANSVERSE MERCATOR GRID  
ZONE 9

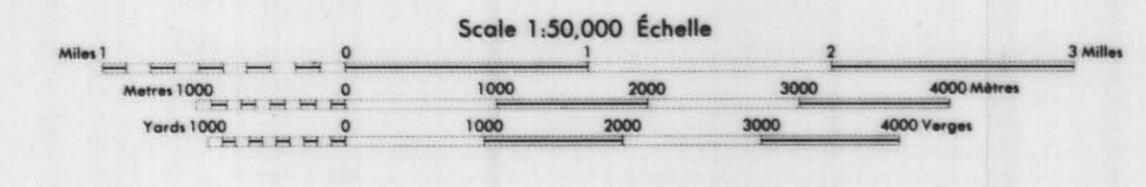
GRID ZONE IDENTIFICATION	GRID ZONE IDENTIFICATION
9V	UU



SYMBOL	DESCRIPTION	SYMBOL	DESCRIPTION
(Symbol)	(Description)	(Symbol)	(Description)

Copyright in the scientific and technical information contained in this map is reserved by the Department of Energy, Mines and Technical Surveys, Government of Canada. All rights reserved. No part of this map may be reproduced, stored in a retrieval system, or transmitted in any form or by any means, electronic, mechanical, photocopying, recording, or by any information storage and retrieval system, without the prior written permission of the Department of Energy, Mines and Technical Surveys.


Roads  
Scale  
Scale  
Scale



This Provisional Map is required by a standard map of Canada.

Cette carte provisoire est requise par une carte standard du Canada.

Map of Canada  
Map of Canada  
Map of Canada



105 G/13  
EDITION 1

CYPRUS ANVIL MINING CORPORATION  
MACMILLAN PROJECT  
REGIONAL GEOLOGY MAP  
010059  
REVISED: GEOLOGY BY: W. ROBERTS & D. KILBY  
NTS: 105-F-16, G-13, 14, 15 J-2, 3, 4  
DRAWN BY: C. L. CORY  
DATE: FEBRUARY 1978