

**SHEET 105F-8**  
LATITUDE 61° 15' TO 61° 30'  
LONGITUDE 132° 00' TO 132° 30'

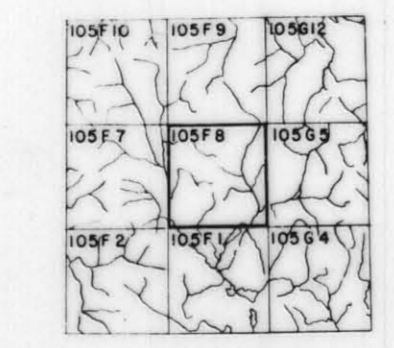

CANADA  
DEPARTMENT OF NORTHERN AFFAIRS AND NATIONAL RESOURCES  
NORTHERN ADMINISTRATION AND LANDS BRANCH  
LANDS DIVISION

SCALE: 1/2 MILE TO 1 INCH

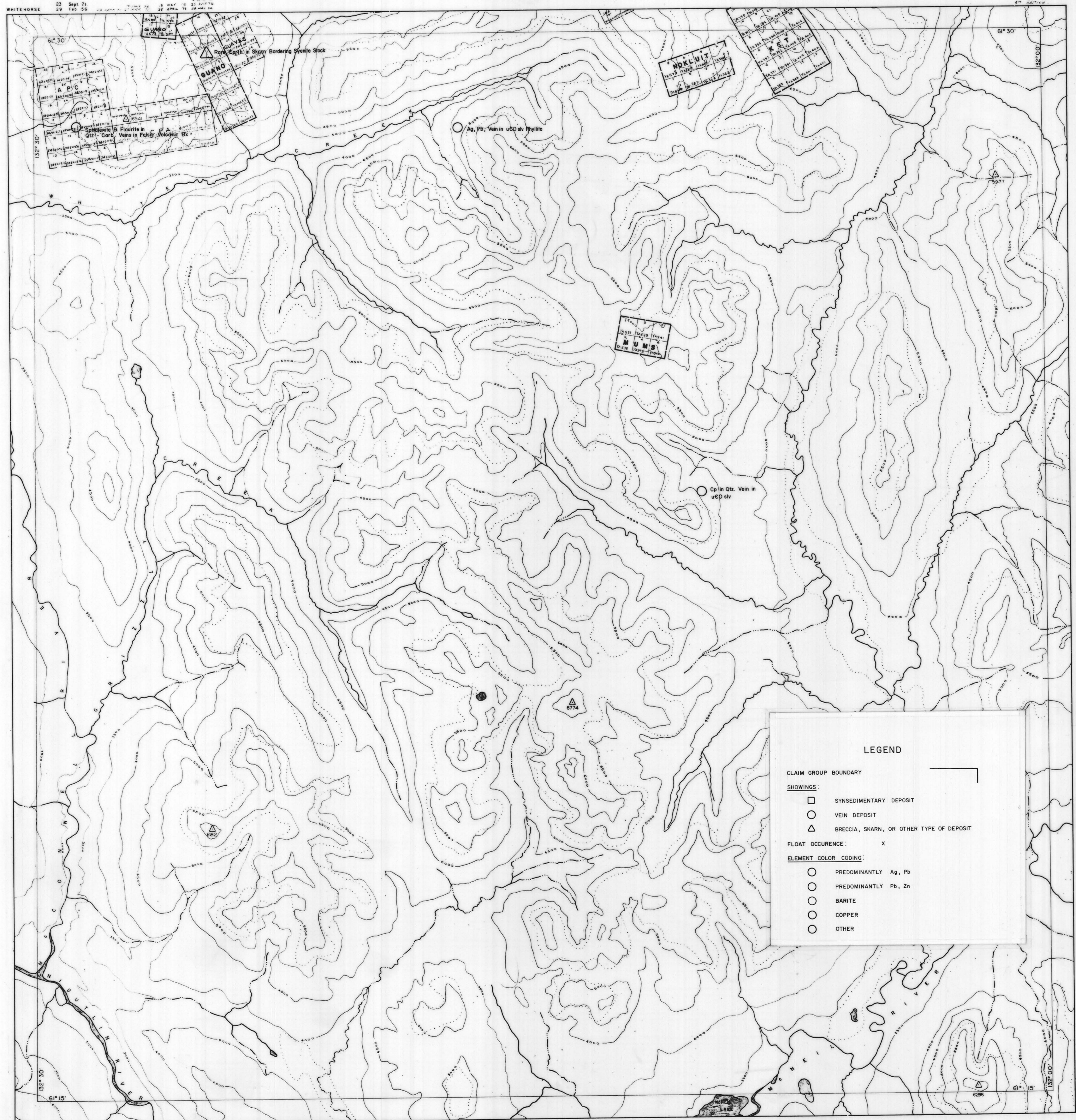
ISSUED UNDER THE AUTHORITY OF THE MINISTER  
NORTHERN AFFAIRS AND NATIONAL RESOURCES

**NOTICE**

THIS MAP IS ISSUED AS A PRELIMINARY GUIDE FOR WHICH THE DEPARTMENT OF INDIAN AFFAIRS AND NORTHERN DEVELOPMENT WILL ACCEPT NO RESPONSIBILITY FOR ANY ERRORS, INACCURACIES OR OMISSIONS WHATSOEVER.



010065



**LEGEND**

CLAIM GROUP BOUNDARY

SHOWINGS:

- SYNSEDIMENTARY DEPOSIT
- VEIN DEPOSIT
- △ BRECCIA, SKARN, OR OTHER TYPE OF DEPOSIT

FLOAT OCCURENCE: X

ELEMENT COLOR CODING:

- PREDOMINANTLY Ag, Pb
- PREDOMINANTLY Pb, Zn
- BARITE
- COPPER
- OTHER