
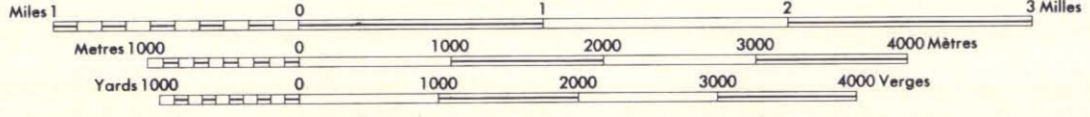




ROSS RIVER  
YUKON TERRITORY

Scale 1:50,000 Echelle



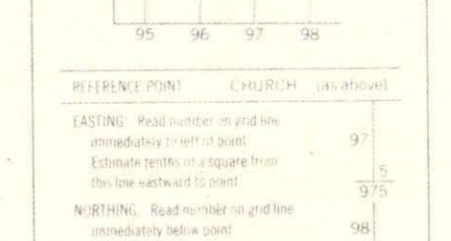

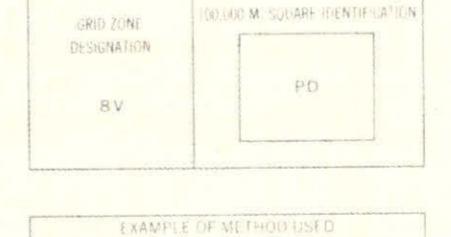
1:50,000  
Meters 0 1000 2000 3000 4000  
Yards 0 1000 2000 3000 4000

This Geological Map is a representation of the geological conditions of the area shown. It is based on the best available information at the time of publication. The map is not a warranty of any kind. The Geological Survey of Canada is not responsible for any errors or omissions. The map is published by the Geological Survey of Canada, Ottawa, Ontario, Canada. The map is available for purchase from the Geological Survey of Canada, Ottawa, Ontario, Canada. The map is available for purchase from the Geological Survey of Canada, Ottawa, Ontario, Canada.

Refer to  
this map as:  
105 F-16  
1:50,000



ONE THOUSAND METRE  
UNIVERSAL TRANSVERSE MERCATOR GRID  
ZONE 8



BROWN NUMBERED TICKS INDICATE  
THE 1000 METRE U.T.M. GRID  
ZONE 8

CYPRUS ANVIL MINING CORPORATION	
GEOLOGY MAP	
010182	
REVISED:	NTS: 105-F-16 DRAWN BY: DJ/rwr DATE: Feb. 21, 1978

105 F-16 Anvil Area  
CompuScan  
Ross River  
Geology  
Feb/78