
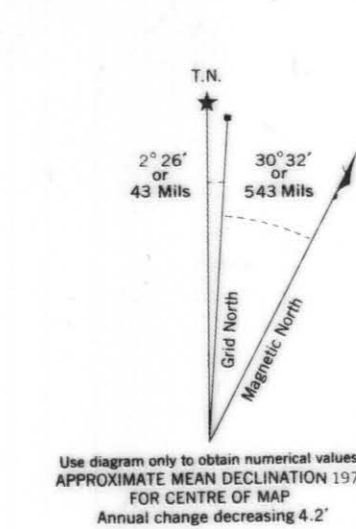
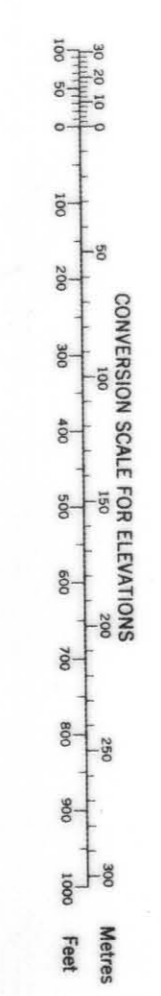


105 K 8  
 ANVIL AREA  
 COMPILATION  
 GEOLOGY  
 MAP  
 1:50,000



Refer to this map as: 105 K/8 EDITION 1 METRE SERIES A 722



ONE THOUSAND METRE UNIVERSAL TRANSVERSE MERCATOR GRID ZONE 8

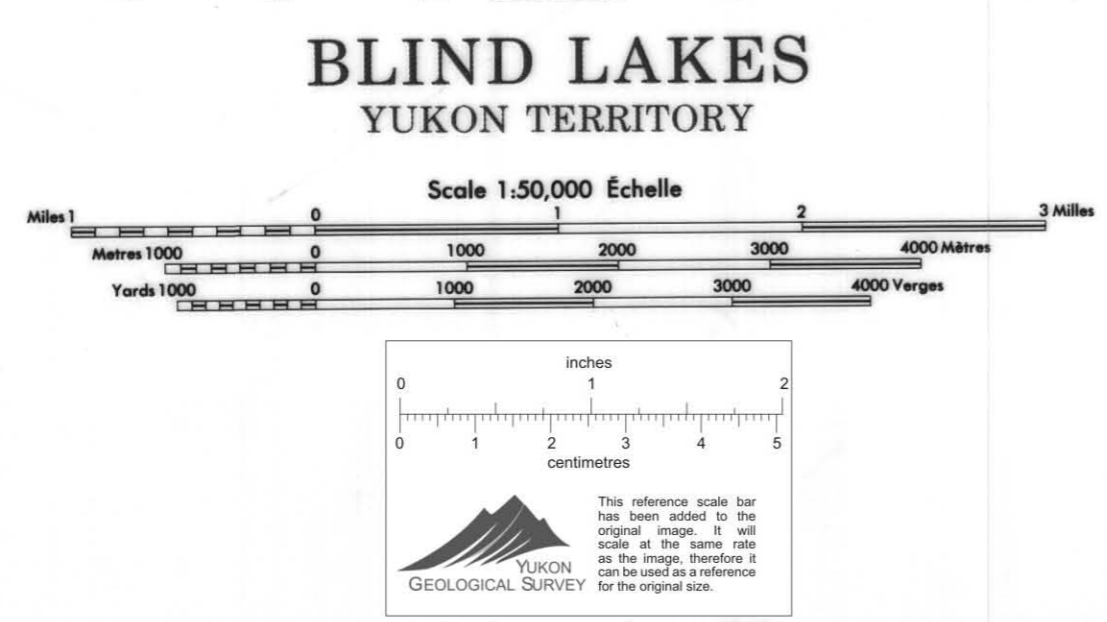
GRID ZONE DESIGNATION	UTM M. SQUARE IDENTIFICATION
8V	PE

EXAMPLE OF METHOD USED TO OBTAIN A REFERENCE TO NEAREST 100 METRES THE FOLLOWING COORDINATES ARE GIVEN IN METRES

99	98	97	96
95	94	93	92

REFERENCE POINT: CHURCH (unshaded)  
 EASTING: Red number on grid line immediately left of point  
 EASTING: Black number of a square from the left-hand to point  
 NORTING: Red number on grid line immediately above point  
 NORTING: Black number of a square from the bottom-hand to point

EXAMPLE: MILITARY GRID REFERENCE 975984  
 Nearest centre grid reference 100,000 metres (about 62 miles)



105 K/8 EDITION 1

CYPRUS ANVIL MINING CORPORATION	
<b>GEOLOGICAL MAP</b>	
REVISED:	NTS: 105-K-8 DRAWN BY: Dj/rwr DATE: Feb. 21, 1978
010189	