

PROVISIONAL MAP  
 105 G/12

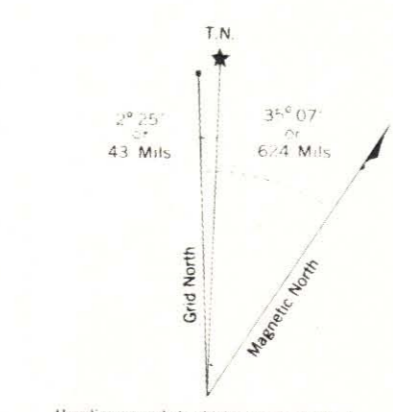
CANADA

EDITION 1


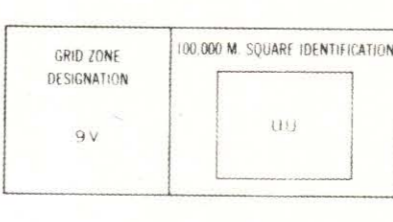
CARTE PROVISOIRE  
 105 G/12



Refer to this map as:  
 105 G/12  
 EDITION 1  
 SERIES A/122



ONE THOUSAND METRE UNIVERSAL TRANSVERSE MERCATOR GRID ZONE 19

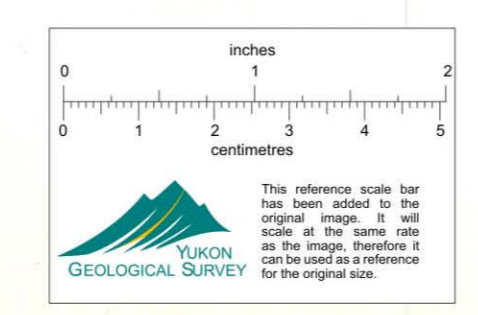



EXAMPLE OF METHOD USED TO LOCATE A REFERENCE POINT TO NEAREST 100 METRES  
 UTM ZONE 19  
 UTM SQUARE IDENTIFICATION 105  
 UTM EASTING 410000  
 UTM NORTING 2200000

Compiled by the SURVEYS AND MAPPING BRANCH, DEPARTMENT OF THE ARMY, MINES AND TECHNICAL SERVICES, by the MAPPING DIVISION, DEPARTMENT OF NATIONAL DEFENCE, Ottawa, Ontario, Canada, 1987.  
 Data was obtained from the Map Distribution Office, Department of Energy, Mines and Resources, Ottawa.  
 © Canada Copyright (c) 1987

STARR CREEK  
 YUKON TERRITORY

Scale 1:50,000 Echelle



This Provisional Map is prepared to a standard that is not as high as that of a final map.  
 Some details on this map are not official and are subject to change without notice.  
 CONTACTS: Ottawa, Ontario, Canada, 1987.  
 Ottawa, Ontario, Canada, 1987.  
 Ottawa, Ontario, Canada, 1987.

Carte provisoire préparée pour être utilisée à des fins de référence.  
 Certains détails sur cette carte ne sont pas officiels et sont susceptibles de changer sans préavis.  
 CONTACTS: Ottawa, Ontario, Canada, 1987.  
 Ottawa, Ontario, Canada, 1987.  
 Ottawa, Ontario, Canada, 1987.

Mapa preliminar preparada para ser utilizada como referencia.  
 Algunos detalles en este mapa no son oficiales y están sujetos a cambios sin previo aviso.  
 CONTACTS: Ottawa, Ontario, Canada, 1987.  
 Ottawa, Ontario, Canada, 1987.  
 Ottawa, Ontario, Canada, 1987.

105 G/12  
 EDITION 1

CYPRUS ANVIL MINING CORPORATION	
PELLY PROJECT	
GEOLOGY	
010208	
REVISED:	NTS: 105-G-12 DRAWN BY: ctc / rwr DATE: APRIL 30, 1981 FIG 4-1