

5111045 105-J-7
4
OUTCROPS


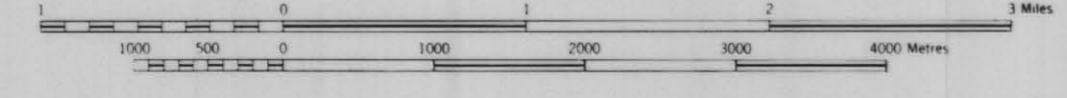



PRODUCED BY SURVEYS AND MAPPING BRANCH
DEPARTMENT OF ENERGY, MINES AND RESOURCES,
OTTAWA, 1972. FROM PHOTOGRAPHS TAKEN IN 1967-69
CONTOUR INTERVAL ----- 100 FEET

YUKON TERRITORY

SCALE 1:50,000 ÉCHELLE
1.25 inches to 1 mile approximately

ÉTABLIE PAR LA DIRECTION DES LEVÉS ET DE LA
CARTOGRAPHIE, MINISTÈRE DE L'ÉNERGIE, DES
MINES ET DES RESSOURCES, OTTAWA, EN 1972.
D'APRÈS DES PHOTOGRAPHIES PRISES EN 1967-69
ÉQUIDISTANCE DES COURBES ----- 100 PIEDS



CYPRUS ANVIL MINING CORPORATION	
	
010215	
REVISED:	NTS: 105-J-7 DRAWN BY: EDCO LTD. DATE: MARCH, 1980