

ADVANCE PRINT

CANADA

ÉPREUVE PRÉLIMINAIRE

105 J/6



PRODUCED BY SURVEYS AND MAPPING BRANCH,  
DEPARTMENT OF ENERGY, MINES AND RESOURCES,  
OTTAWA, 1971

**JACKFISH LAKE**  
YUKON TERRITORY

ÉTABLI PAR LA DIRECTION DES LEVÉS ET DE LA  
CARTOGRAPHIE, MINISTÈRE DE L'ÉNERGIE, DES  
MINES ET DES RESSOURCES, OTTAWA, EN 1971.


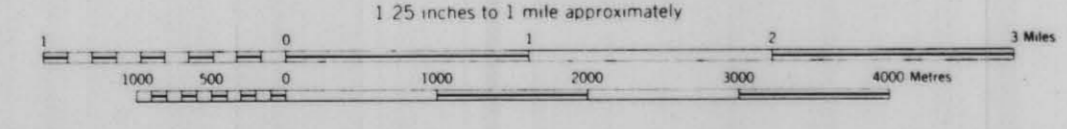
6903 000  
370 000


CONTOUR INTERVAL 100 FEET

SCALE 1:50,000 ÉCHELLE  
1:25 inches to 1 mile approximately

EQUIDISTANCE DES COURBES 100 PIEDS

62° 15'



CYPRUS ANVIL MINING CORPORATION	
	
010216	
REVISED:	NTS: 105-J-6 DRAWN BY: EDCO LTD. DATE: MARCH, 1980