
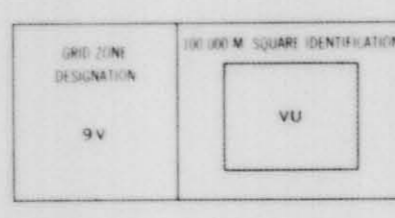


Refer to
this map as:
105 G/16
EDITION 1 MCE
SERIES A 722



Use diagram only to obtain numerical values.
APPROXIMATE MEAN DECLINATION 1972
FOR CENTRE OF MAP
Annual Change Decreasing 4 0'

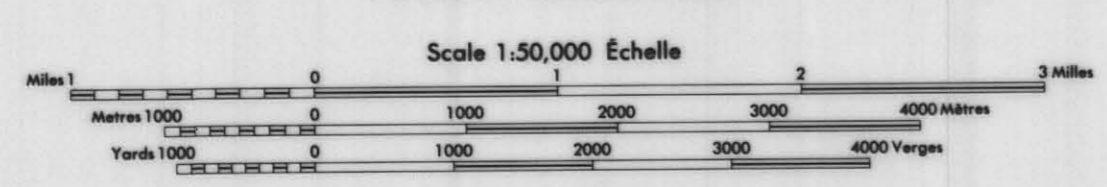
ONE THOUSAND METRE
UNIVERSAL TRANSVERSE MERCATOR GRID
ZONE 9



PROPERTY OF THE FEDERAL GOVERNMENT
TO USE IN ANY MANNER IS TO BE LIMITED TO THE
PURPOSES OF THIS MAP
REPRODUCTION OF THIS MAP
FOR OTHER PURPOSES IS PROHIBITED
WITHOUT THE WRITTEN PERMISSION OF THE
DEPARTMENT OF ENERGY, MINES AND TECHNICAL SURVEYS
© 1972 Her Majesty the Queen in Right of Canada
Printed in Canada

Published, 1972, by the SURVEY AND MAPPING BRANCH
DEPARTMENT OF ENERGY, MINES AND TECHNICAL SURVEYS
Ottawa, Ontario, Canada K1A 0S8. First edition 1962.
Reprinting of the compilation and the printing were
carried out on the Automated Cartographic System.
Copies may be obtained from the Canada Map Office,
Department of Energy, Mines and Technical Surveys,
395 Queen Street West, Toronto, Ontario M5G 1K2.
© 1972 Her Majesty the Queen in Right of Canada

Roads: ———
Cart track: - - - -
Trail or portage: - · - · -
Boundary: ———
Water or portage: wavy line



MCEVOY LAKE
YUKON TERRITORY

This Topographic Map is equivalent to a standard
map in accuracy of content.
Some names on this map are not official.
Cartographic authorities are invited by the
Survey and Mapping Branch.

Cette carte topographique équivaut à une carte régulière
de point de vue précision de l'information.
Certains noms inscrits sur cette carte ne sont
pas officiels. La Direction des cartes et
de la cartographie invite les autorités
cartographiques à utiliser les données de la
carte.

Carta este prezintă echivalența unei cărți regulate
din punct de vedere al preciziei informației.
Unele nume înscrise pe această carte nu sunt
oficiale. Direcția de cartografie și
cartografie invită autoritățile
cartografice să utilizeze datele din
cartă.

105 G/16
EDITION 1

CYPRUS ANVIL MINING CORPORATION	
MACMILLAN PROJECT	
GEOCHEMICAL GRID MAP	
010241	
REVISED:	NTS: 105-G-16 DRAWN BY: RWR. DATE: SEPT, 1979

