


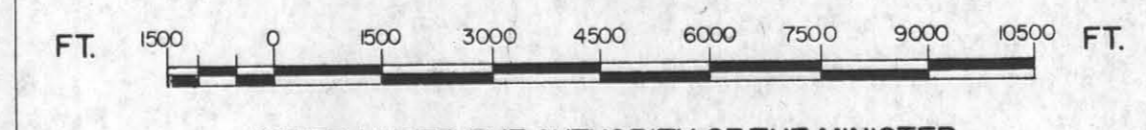

# SHEET 105-A-11

LATITUDE 60°30' To 60°45'  
LONGITUDE 129°00' To 129°30'

CANADA  
DEPARTMENT OF NORTHERN AFFAIRS AND NATIONAL RESOURCES  
NORTHERN ADMINISTRATION BRANCH  
RESOURCES DIVISION

SCALE: 1/4 MILE TO 1 INCH

ISSUED UNDER THE AUTHORITY OF THE MINISTER  
NORTHERN AFFAIRS AND NATIONAL RESOURCES



105-A-13	105-A-14	105-A-15
105-A-12	105-A-11	105-A-10
105-A-5	105-A-6	105-A-7

Note: Entry on certain lands is withdrawn from staking in cross-hatched areas to facilitate the settlement of Native Land Claims without prejudice to Existing Surface and Subsurface Rights.

010257

500000 E  
734737 N

## NOTICE

THIS MAP IS ISSUED AS A PRELIMINARY GUIDE FOR WHICH THE DEPARTMENT OF INDIAN AFFAIRS AND NORTHERN DEVELOPMENT WILL ACCEPT NO RESPONSIBILITY FOR ANY ERRORS, INACCURACIES OR OMISSIONS WHATSOEVER.

472744E  
334840N  
WHITEHORSE 17 Oct. 61 1 MAY 68 5 SEPT 89 23 JULY 90  
6 OCT. 71 6 OCT. 71 1 NOV 89

