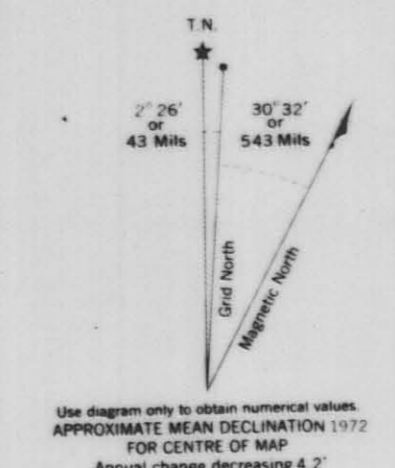

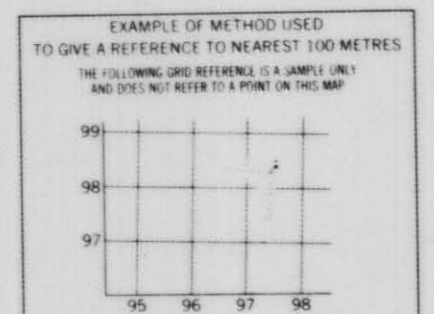
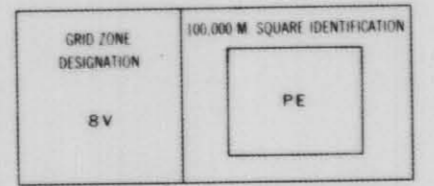



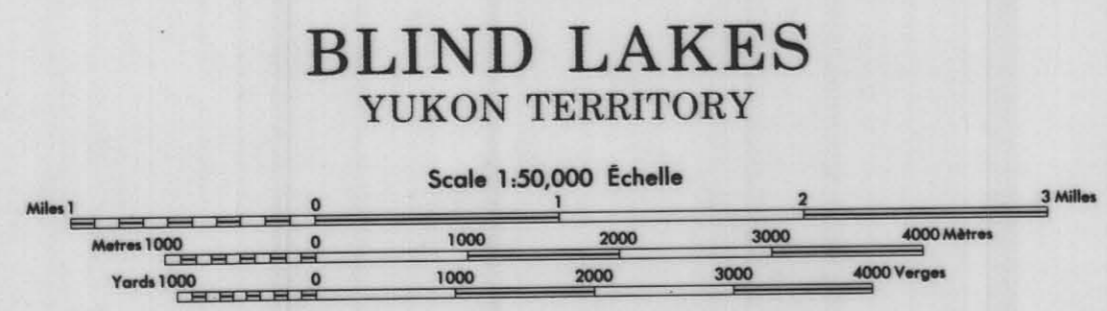
Refer to
this map as:
105 K/8
EDITION 1
SERIES A 722



ONE THOUSAND METRE
UNIVERSAL TRANSVERSE MERCATOR GRID
ZONE 8



EXAMPLES OF METHODS USED
TO OBTAIN A REFERENCE TO NEAREST 100 METRES
OF A LOCATION ON THE MAP



CYPRUS ANVIL MINING CORPORATION	
STATION LOCATION MAP & NUMBERS	
010274	
REVISED:	NTS: 105-K-8 DRAWN BY: Dj / rwr DATE: Feb. 21, 1978