
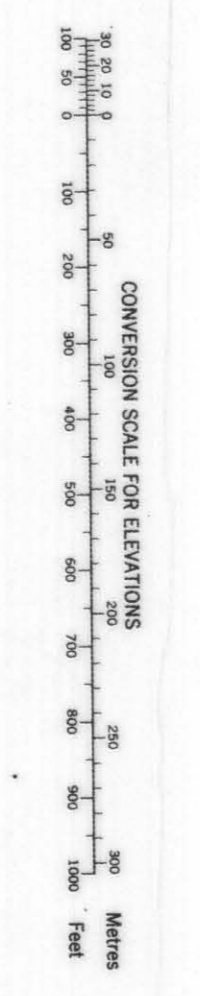

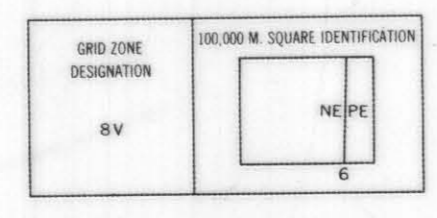


Refer to 105 K/11
this map as: EDITION 1 MCE
SERIES A 722



ONE THOUSAND METRE
UNIVERSAL TRANSVERSE MERCATOR GRID
ZONE 8



EXAMPLE OF HOW TO USE
TO GIVE A REFERENCE TO NEAREST 100 METRES
The number of metres to the right
and below the point on the map


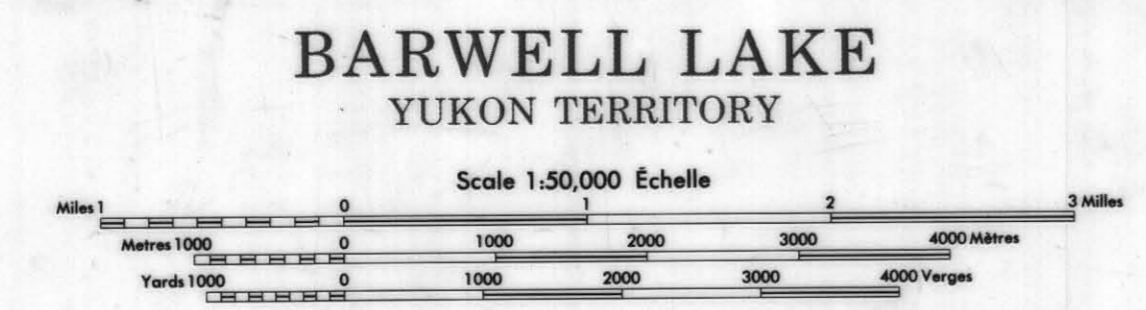
95	96	97	98
35	36	37	38

REFERENCE POINT CHURCH (in above)

EASTING: Read number on grid line immediately to left of point. Estimate width of column from the nearest contour.

NORTHING: Read number on grid line immediately below point. Estimate height of row from the nearest contour.

EXAMPLE: MILITARY GRID REFERENCE: 475000



105 K/11
EDITION 1

CYPRUS ANVIL MINING CORPORATION	
GEOLOGICAL MAP	
010275	
REVISED:	NTS: 105-K-11 DRAWN BY: DJ / rwr DATE: Feb. 15, 1978