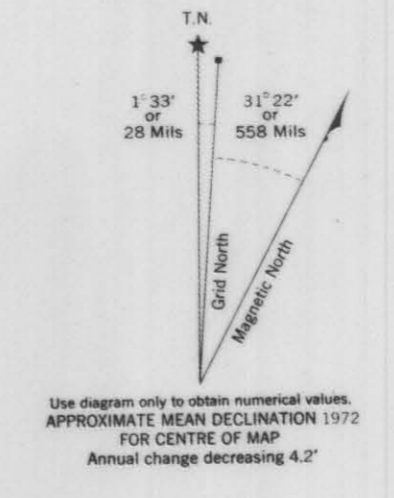

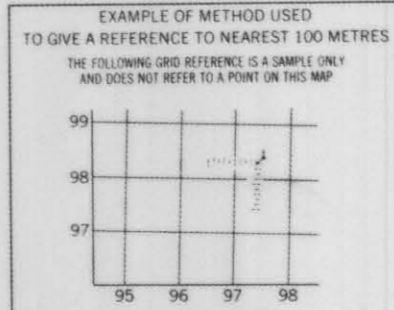
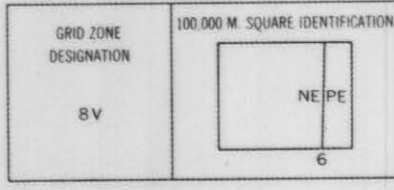


CANADA
 EDITION 1
 105 K/11

Refer to this map as:
 105 K/11
 EDITION 1 M.C.E.
 SERIES A 722




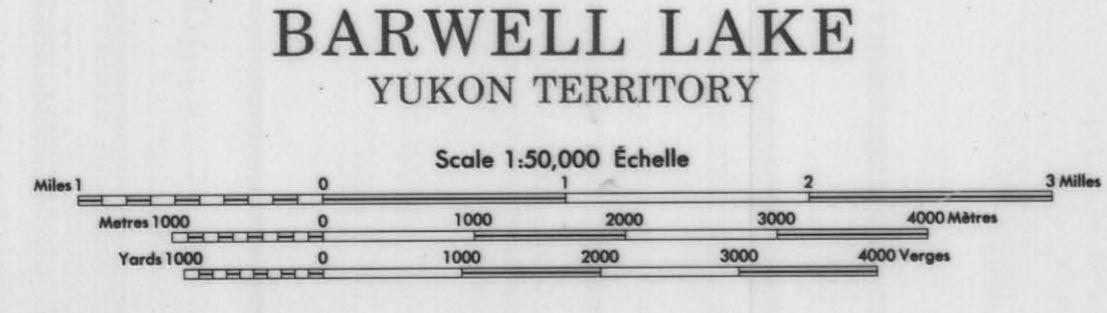
ONE THOUSAND METRE
 UNIVERSAL TRANSVERSE MERCATOR GRID
 ZONE 8



REFERENCE POINT	CHELCHICH (see sketch)
EASTING	Read number on grid line immediately to left of point. Example: North of a square from the top-left corner = 97
NORTHING	Read number on grid line immediately below point. Example: North of a square from the top-left corner = 56

LEGEND

T Prefixed numbers = TAY TROUGH PROJECT



105 K/11
 EDITION 1

CYPRUS ANVIL MINING CORPORATION	
GEOCHEMICAL SURVEY - SAMPLE SITES	
010278	
REVISED:	NTS: 105 K-11 DRAWN BY: C. L. C. DATE: DEC. 12, 1978