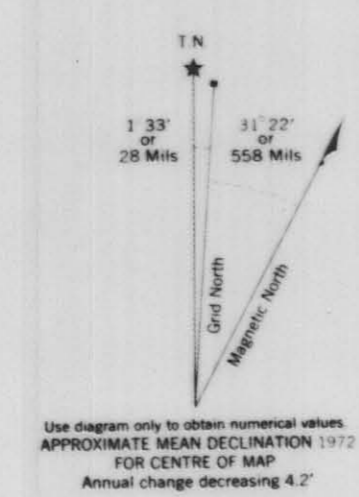

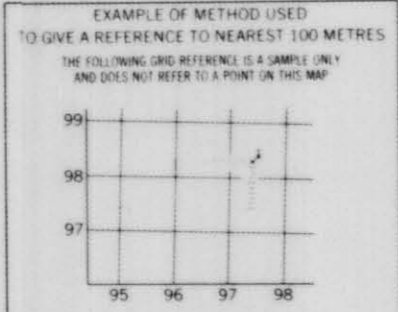
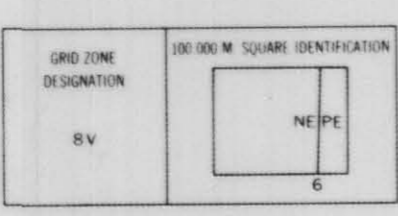


Refer to this map as: 105 K/11 EDITION 1 MCE SERIES A 722



ONE THOUSAND METRE  
UNIVERSAL TRANSVERSE MERCATOR GRID  
ZONE 8




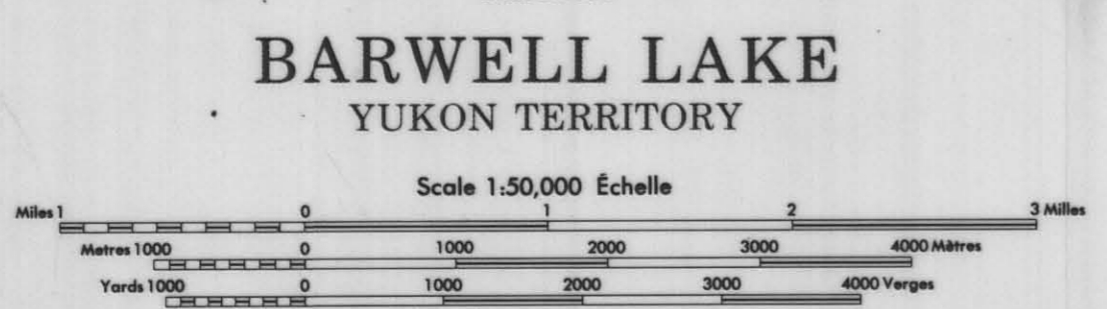
REFERENCE POINT: 105 000 000 000 (in meters)

EXAMPLE: Read number on grid line corresponding to grid square. Estimate tenths of a square from the line adjacent to grid.

NOTE: Read number on grid line immediately below grid. Estimate tenths of a square from the line adjacent to grid.

EXAMPLE MILITARY GRID REFERENCE: 8V59884

Nearest corner grid reference: 105 000 000 meters (about 62 miles).



105 K/11  
EDITION 1

CYPRUS ANVIL MINING CORPORATION	
STATION LOCATION MAP & NUMBERS	
010280	
REVISED:	NTS: 105-K-11 DRAWN BY: DJ / rwr DATE: Feb. 15, 1978