
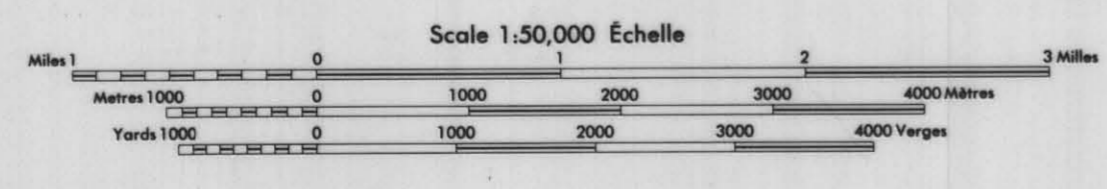




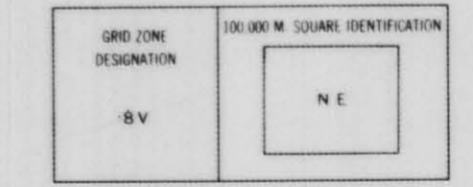
TWOPETE MOUNTAIN
YUKON TERRITORY



Refer to this map as: 105 K/12 EDITION 1 MZ SERIES A 72



ONE THOUSAND METRE
UNIVERSAL TRANSVERSE MERCATOR GRID
ZONE 8



EXAMPLE OF THE METHOD USED TO GIVE A REFERENCE TO NEAREST 100 METRES
IN THE UTM GRID SYSTEM IS SHOWN BY THE FOLLOWING MAP

REFERENCE POINT: 497500 (see above)

NOTE: East-south-west corner of the 100m square is used to give the reference to nearest 100 metres.

NOTE: East-south-east corner of the 100m square is used to give the reference to nearest 100 metres.

EXAMPLE: 497500 (see above)

Nearest corner to reference 100.00 metres (about 10 metres)

105 K/12
EDITION 1

CYPRUS ANVIL MINING CORPORATION		
STATION LOCATION MAP & NUMBERS		010283
REVISED:	NTS:	105 - K - 12
	DRAWN BY:	DJ / rwr
	DATE:	Feb. 15, 1978