

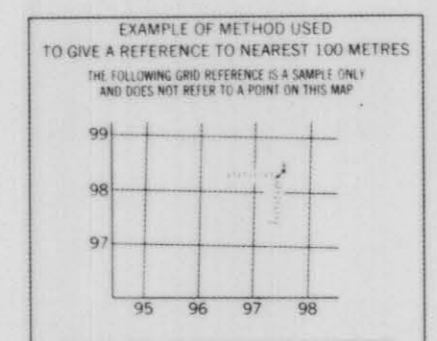
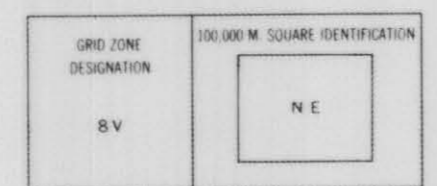


Refer to this map as: 105K/12 EDITION 1 MCE SERIES A 722



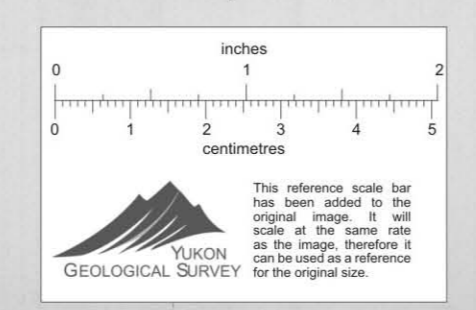
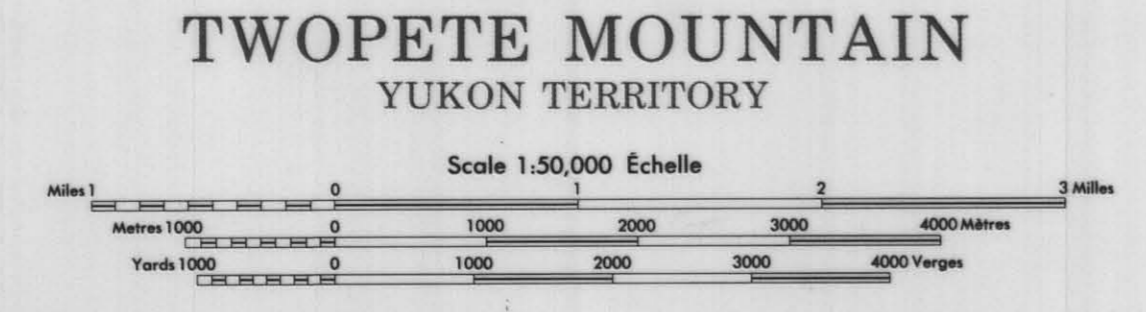
Use diagram only to obtain numerical values. APPROXIMATE MEAN DECLINATION 1972 FOR CENTRE OF AREA. Annual change decreasing 4.1'

ONE THOUSAND METRE UNIVERSAL TRANSVERSE MERCATOR GRID ZONE 8



REFERENCE POINT	CHURCH (see sheet)
EASTING: Read number on grid line immediately to left of point	97
Calculate distance of point from the line eastward to grid	75
WESTING: Read number on grid line immediately below point	96
Calculate distance of point from the line southward to grid	92

LEGEND
T Prefixed numbers = TAY TROUGH PROJECT
S.B. = SAMPLED BY STAN BUZIAK



CYPRUS ANVIL MINING CORPORATION	
010284	
SILT SAMPLING COWARD CREEK	
REVISED: C.L.C. DEC 6, 1978	NTS: 105 K/12 DRAWN BY: S.K.J.B. DATE: 1 Feb., 1978

105 K/12 EDITION 1