


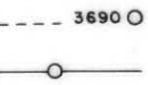





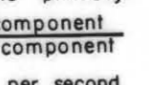





CONTOUR INTERVAL..... 20 GAMMA
 MEAN FLIGHT LINE SPACING..... 1000 FEET
 MEAN TERRAIN CLEARANCE (BIRO)..... 100 FEET
 MEAN TERRAIN CLEARANCE (BIRO)..... 100 FEET
 500 GAMMA CONTOUR..... 
 100 GAMMA CONTOUR..... 
 20 GAMMA CONTOUR..... 
 MAGNETIC LOW..... 
 FIGURAL POINTS..... 
 FLIGHT LINES..... 

MEAN FLIGHT LINE SPACING..... 1000 FEET
 MEAN TERRAIN CLEARANCE (BIRO)..... 100 FEET
 ELECTROMAGNETIC CONTOURS 5, 10, 15 etc..... 
 1, 2, 3, 4, etc..... 
 FIGURAL POINTS..... 
 FLIGHT LINES..... 
 The contours represent amplitude of in phase response of the
 resultant field expressed in parts per million of the primary.
 The figures (5) represent amplitude of the primary.
 The frequency of the primary current is 4000 cycles per second.

TAY RIVER AREA
 YUKON TERRITORY

SCALE - 1 Inch to 1320 Feet



010308

Flown and Compiled
 for
 DYNASTY EXPLORATION LIMITED
 by
 LOCKWOOD SURVEY CORPORATION LIMITED
 TORONTO, CANADA
 1965

