

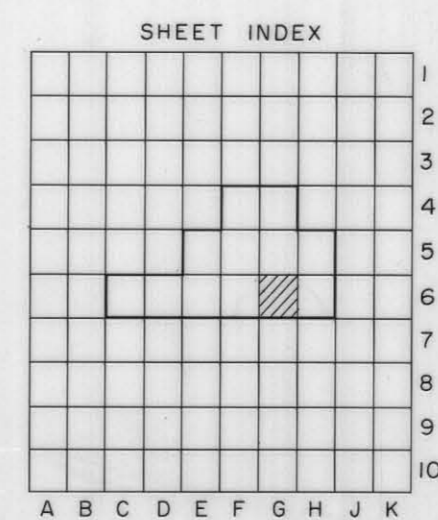
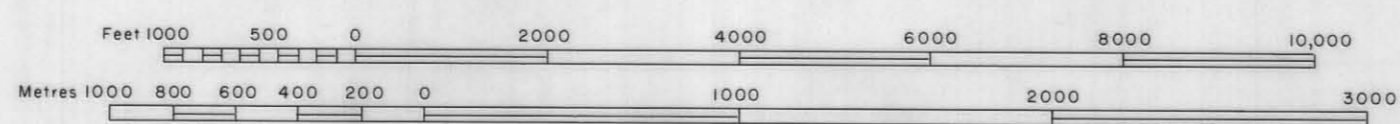



Orthophoto map compiled from aerial photography taken in August, 1974 by NORTH WEST SURVEY CORPORATION (YUKON) LTD. Horizontal and vertical control extracted from existing N.T.S. 1:50,000 map coverage of the area.

**CYPRUS ANVIL MINING CORPORATION**  
**ANVIL RANGE MINING DISTRICT**  
 Scale: 1" = 2000' or 1:24,000  
 Contour Interval: 100'

010337

NORTH WEST SURVEY CORPORATION (YUKON) LTD.



Sheet No. G-6