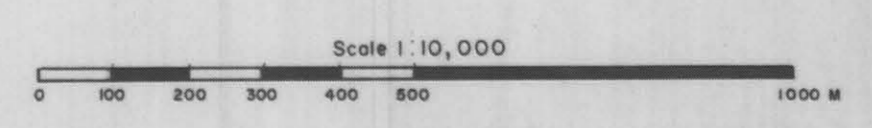
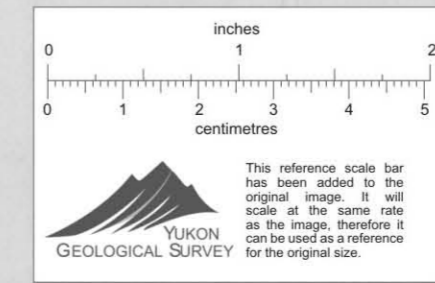
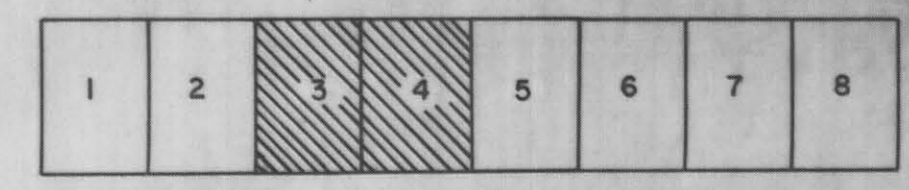


LEAD CONTOUR INTERVAL
 Mean + 1 Std. Dev. - 35 ppm
 Mean + 2 Std. Dev. - 60 ppm
 Mean + 3 Std. Dev. - 100 ppm



010376

CYPRUS ANVIL MINING CORPORATION
 MAL, BAR, WOP, TENAS, BELL AND T
 MINERAL CLAIMS - TENAS OPTION
 Whitehorse & Watson Lake Mining Districts
LEAD GEOCHEMICAL CONTOURS
 U.S. GEOLOGICAL SURVEY - 1:10,000 SCALE
 DATE: APRIL 1982
 DRAWN BY: J.M. MAP #4