

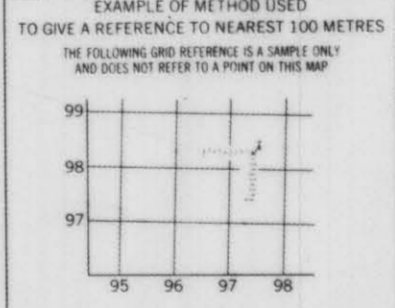
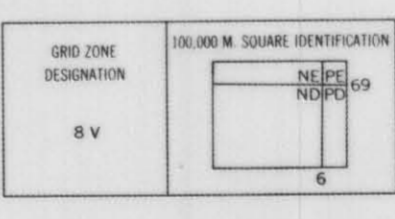


Refer to  
this map as: 105 K/3  
EDITION 1  
SERIES A 722



Use diagram only to obtain numerical values.  
APPROXIMATE MEAN DECLINATION 1972  
FOR CENTRE OF MAP  
Annual change increasing 4.0'

ONE THOUSAND METRE  
UNIVERSAL TRANSVERSE MERCATOR GRID  
ZONE 8




REFERENCE POINT CHURCH (see above)

DESIGN: 1000m contour interval	1000
DESIGN: 500m contour interval	500
DESIGN: 250m contour interval	250
DESIGN: 100m contour interval	100
DESIGN: 50m contour interval	50
DESIGN: 25m contour interval	25
DESIGN: 10m contour interval	10
DESIGN: 5m contour interval	5
DESIGN: 2.5m contour interval	2.5
DESIGN: 1.25m contour interval	1.25

**LEGEND**

T. Prefixed numbers = TAY TROUGH PROJECT



010385

CYPRUS ANVIL MINING CORPORATION	
GEOCHEMICAL SURVEY - SAMPLE SITES	
REVISED:	NTS: 105 K-3 DRAWN BY: C. L. C. DATE: MAY 4, 1979

105 K/3  
EDITION 1