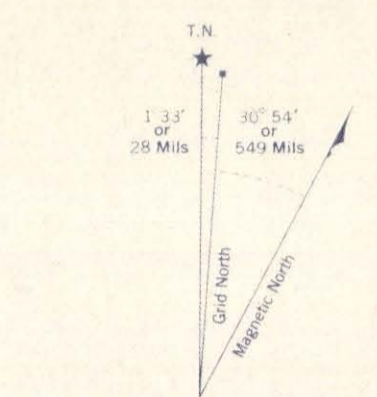

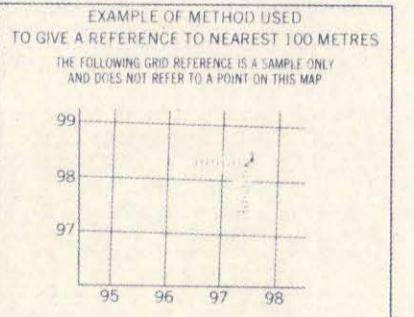
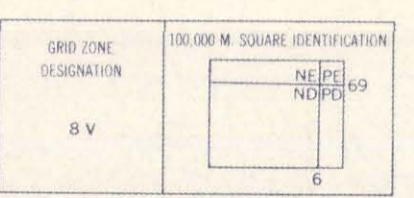


Refer to 105-K-3
EDITION 1
SHEET 1 A 122





ONE THOUSAND METRE
UNIVERSAL TRANSVERSE MERCATOR GRID
ZONE 8



REVISION	DATE	BY	DESCRIPTION
1	1974	DJ	Original map
2	1978	DJ	Revised map
3	1982	DJ	Revised map
4	1986	DJ	Revised map
5	1990	DJ	Revised map
6	1994	DJ	Revised map
7	1998	DJ	Revised map
8	2002	DJ	Revised map
9	2006	DJ	Revised map
10	2010	DJ	Revised map
11	2014	DJ	Revised map
12	2018	DJ	Revised map

FARO
YUKON TERRITORY



010386

CYPRUS ANVIL MINING CORPORATION	
GEOLOGY MAP	
REVISED:	NTS: 105-K-3 DRAWN BY: DJ / rwr

HF 6-267

105-K-3
ANVIL
COMPANION
FARO
GEOLOGY
FAR 178