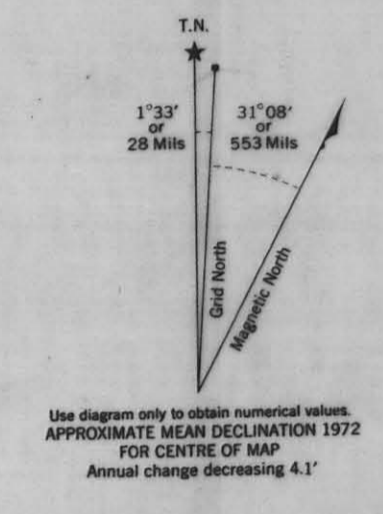

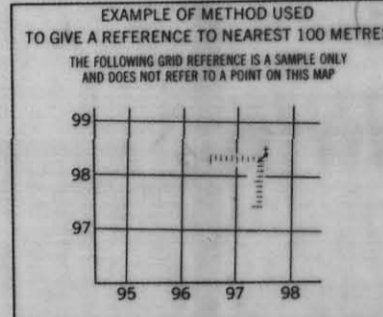
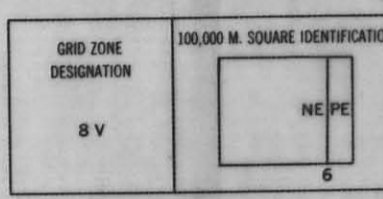


Refer to this map as: 105 K/6 EDITION 1 MCE SERIES A 722


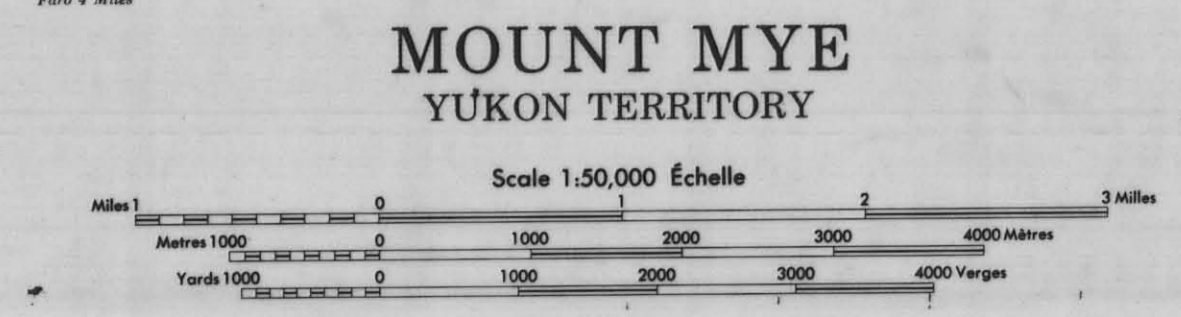
SAMPLE NO.	GRID	DATE	BY	DESCRIPTION	ANALYSIS	PERCENTAGE	REMARKS
1	80 24	7/81	G.J.	CONVENTIONAL TILT SAMPLE
2	81 24	7/81	G.J.	CONVENTIONAL TILT SAMPLE
3	82 24	7/81	G.J.	CONVENTIONAL TILT SAMPLE
4	83 24	7/81	G.J.	CONVENTIONAL TILT SAMPLE
5	84 24	7/81	G.J.	CONVENTIONAL TILT SAMPLE
6	85 24	7/81	G.J.	CONVENTIONAL TILT SAMPLE
7	86 24	7/81	G.J.	CONVENTIONAL TILT SAMPLE
8	87 24	7/81	G.J.	CONVENTIONAL TILT SAMPLE
9	88 24	7/81	G.J.	CONVENTIONAL TILT SAMPLE
10	89 24	7/81	G.J.	CONVENTIONAL TILT SAMPLE
11	90 24	7/81	G.J.	CONVENTIONAL TILT SAMPLE
12	91 24	7/81	G.J.	CONVENTIONAL TILT SAMPLE
13	92 24	7/81	G.J.	CONVENTIONAL TILT SAMPLE
14	93 24	7/81	G.J.	CONVENTIONAL TILT SAMPLE
15	94 24	7/81	G.J.	CONVENTIONAL TILT SAMPLE
16	95 24	7/81	G.J.	CONVENTIONAL TILT SAMPLE
17	96 24	7/81	G.J.	CONVENTIONAL TILT SAMPLE
18	97 24	7/81	G.J.	CONVENTIONAL TILT SAMPLE
19	98 24	7/81	G.J.	CONVENTIONAL TILT SAMPLE
20	99 24	7/81	G.J.	CONVENTIONAL TILT SAMPLE
21	00 24	7/81	G.J.	CONVENTIONAL TILT SAMPLE
22	01 24	7/81	G.J.	CONVENTIONAL TILT SAMPLE
23	02 24	7/81	G.J.	CONVENTIONAL TILT SAMPLE
24	03 24	7/81	G.J.	CONVENTIONAL TILT SAMPLE
25	04 24	7/81	G.J.	CONVENTIONAL TILT SAMPLE
26	05 24	7/81	G.J.	CONVENTIONAL TILT SAMPLE
27	06 24	7/81	G.J.	CONVENTIONAL TILT SAMPLE
28	07 24	7/81	G.J.	CONVENTIONAL TILT SAMPLE
29	08 24	7/81	G.J.	CONVENTIONAL TILT SAMPLE
30	09 24	7/81	G.J.	CONVENTIONAL TILT SAMPLE



ONE THOUSAND METRE UNIVERSAL TRANSVERSE MERCATOR GRID ZONE 8



REFERENCE POINT CHURCH (as shown)
 EASTING: Read number on grid line immediately to left of point. Estimate length of a square from this line to nearest point.
 NORTING: Read number on grid line immediately below point. Estimate length of a square from this line to nearest point.
 EXAMPLE: MILITARY GRID REFERENCE SYSTEM
 Nearest corner grid reference: 80 24 00 00 (about 100 metres)



CYPRUS ANVIL MINING CORPORATION
 N.A.R. JOINT VENTURE
 YUKON TERRITORY
HEAVY MINERALS SURVEY
 010391
 N.T.S. 105-K-6 SCALE: 1:50,000
 BY: G.J. DATE: APRIL 21/1982 PLATE 1

HF 6-277

105 K-6
 HEAVY MINERALS SURVEY
 1:50,000