
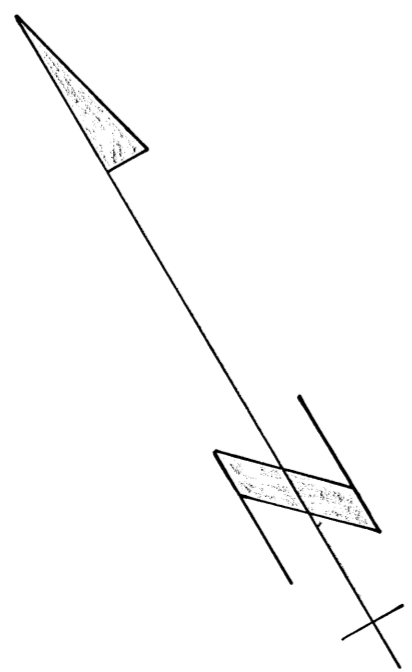
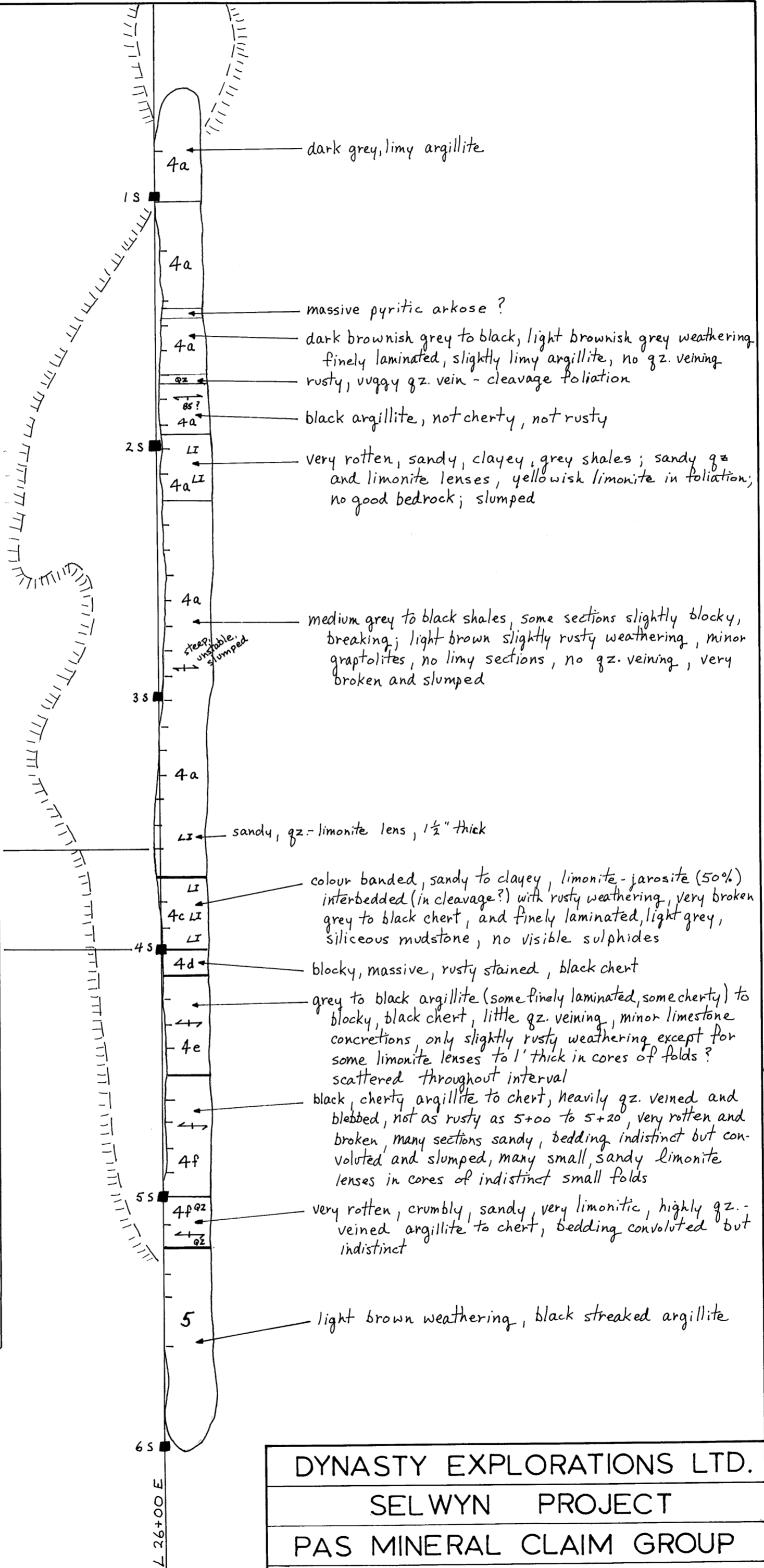


TAG #	INTERVAL	LEAD ASSAY	ZINC ASSAY
6089	20'	.01	.02
6088	20'	.01	.06
6087	20'	.01	.04
6086	10'	Tr	.02
6085	10'	.01	.08
6084	10'	.01	.05
6083	10'	Tr	.02
6082	10'	.01	.02
6081	10'	Tr	.01
6080	10'	.01	Tr
6079	10'	Tr	.01
6078	10'	Tr	Tr
6077	10'	Tr	Tr
6076	10'	Tr	.01
6075	10'	Tr	Tr
6074	10'	Tr	Tr
6073	10'	.01	Tr
6072	10'	.01	.02
6071	10'	Tr	.01
6070	10'	.01	.01
6069	10'	Tr	.03
6068	10'	Tr	.03
6067	10'	Tr	.03
6066	10'	.01	.04
6065	10'	Tr	.04
6064	10'	.10	.03
6063	10'	.40	.13
6062	10'	.25	.11
6061	10'	.18	.10
6060	10'	.01	.03
6059	10'	.01	.02
6058	10'	.04	.09
6057	10'	Tr	.02
6056	10'	Tr	.01
6055	10'	Tr	Tr
6054	10'	Tr	Tr
6053	10'	.01	.02
6052	10'	.01	.03
6051	10'	Tr	.02
6050	10'	.03	.01
6049	10'	.01	.03
6048	10'	.03	.01
6047	10'	.01	Tr
6046	20'	Tr	.01

.33%  
comb.  
over  
40'



DYNASTY EXPLORATIONS LTD.  
SELWYN PROJECT  
PAS MINERAL CLAIM GROUP  
BULLDOZER TRENCH P-3

SCALE: 1" = 40' DATE: NOVEMBER 1974

NTS 105-I-6 010537 T. ADAMSON Fig. 8