
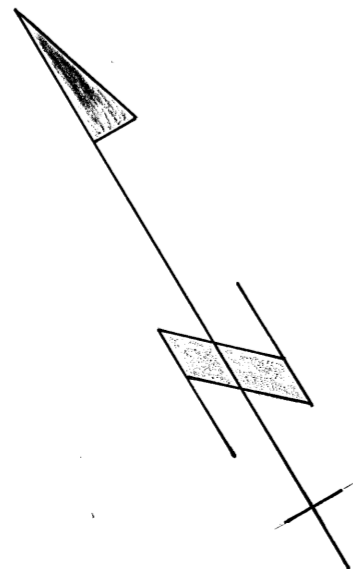
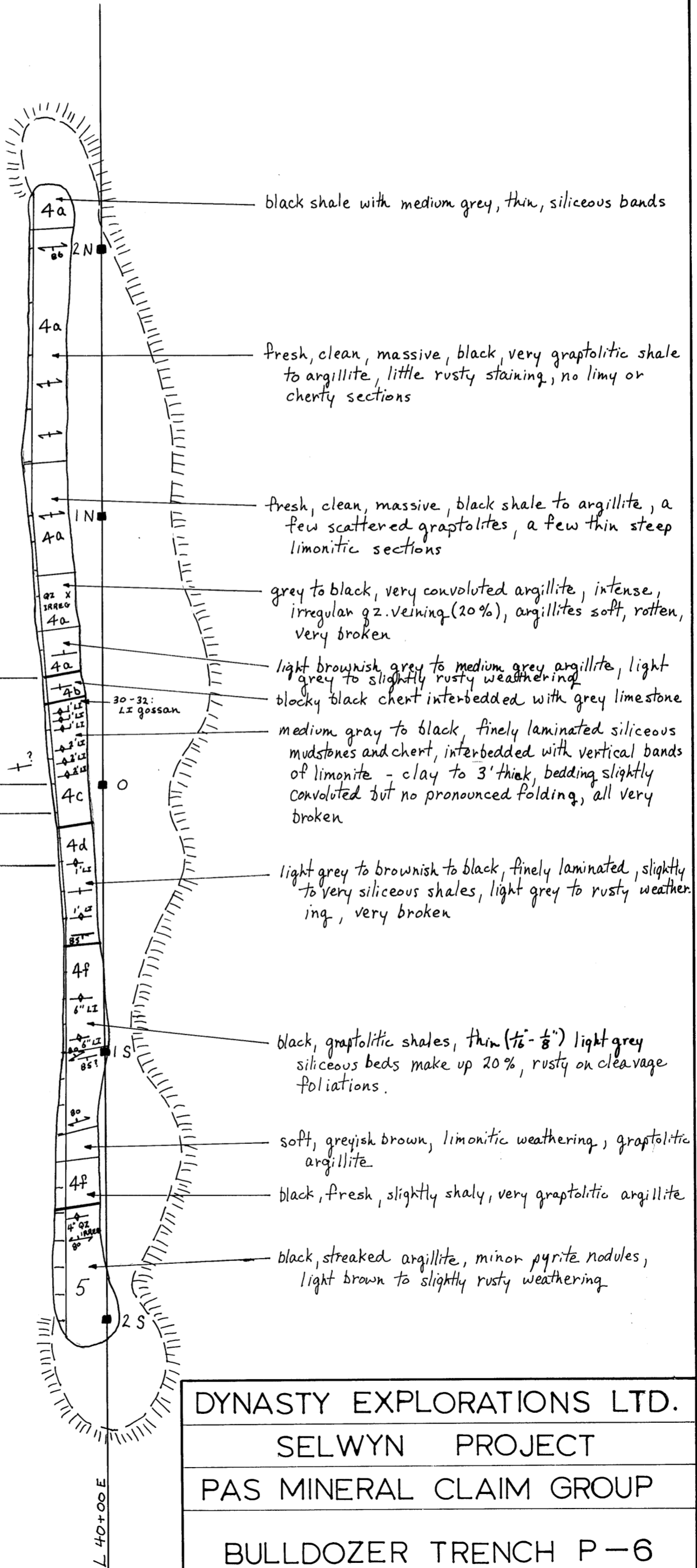


TAG #	INTERVAL	LEAD ASSAY	ZINC ASSAY
6125	20'	.01	Tr
6124	20'	.01	Tr
6123	20'	Tr	.01
6122	20'	.01	.01
6121	20'	.01	Tr
6120	20'	Tr	.01
6119	10'	.01	.01
6118	10'	Tr	.01
6117	10'	.01	Tr
6116	10'	.01	.02
6115	10'	.01	.01
6114	10'	.01	.02
6113	10'	.04	.11
6112	10'	.30	.13
6111	10'	.11	.19
6110	10'	.48	.28
6109	10'	.90	.23
6108	10'	.35	.09
6107	10'	.07	.03
6106	10'	.04	.02
6105	10'	.01	.01
6104	10'	Tr	.03
6103	10'	Tr	.03
6102	10'	.01	.02
6101	10'	.01	.02
6100	10'	.01	.01
6099	10'	Tr	.01
6098	10'	Tr	.02
6097	10'	Tr	.01
6096	10'	.01	.02
6095	10'	.01	.03
6094	10'	Tr	.01
6093	10'	Tr	.01
6092	10'	.01	.01
6091	10'	Tr	.01
6090	10'	Tr	.01

.43%
comb.
over 70'

1.13%
comb.
over 10'



DYNASTY EXPLORATIONS LTD.
SELWYN PROJECT
PAS MINERAL CLAIM GROUP
BULLDOZER TRENCH P-6

SCALE: 1" = 40' DATE: NOVEMBER 1974

NTS 105-I-6 010540 T. ADAMSON fig.10