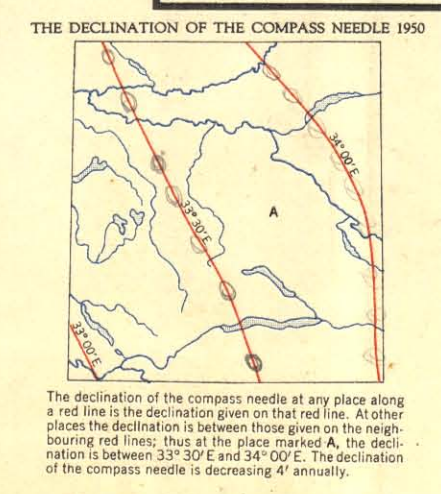


*Little Salmon Lake  
Drum Lake*


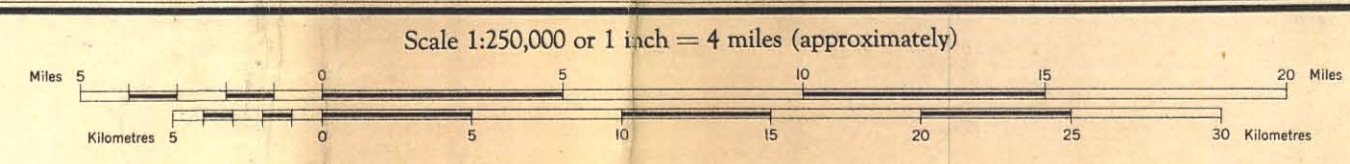
PICK-UP



Surveys in 1947 and compilation in 1950 by the Topographical Survey from air photographs taken in 1949. Lithographed and printed by the Army Survey Establishment, R.C.E., Department of National Defence, 1951.

**REFERENCE**

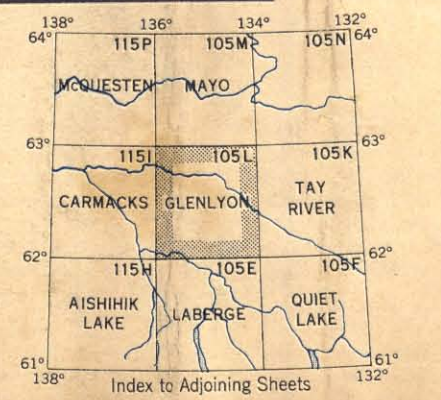
Road, Hard Surface, All Weather	More than 2 Lanes	2 Lanes	Roads less than 2 Lanes
Road, Loose Surface, All Weather	More than 2 Lanes	2 Lanes	Roads less than 2 Lanes
Road, Spoor, etc.	One Lane, Paved	One Lane, Paved	One Lane, Paved
Boundary, International	Boundary Mon.	Survey Mon.	Survey Mon.
Boundary, Provincial	Boundary Mon.	Survey Mon.	Survey Mon.
Boundary, County or District	Boundary Mon.	Survey Mon.	Survey Mon.
Boundary, Township, Section or Parish	Boundary Mon.	Survey Mon.	Survey Mon.
Boundary, Indian Reserves, Park	Boundary Mon.	Survey Mon.	Survey Mon.
Sectional and Base Lines (Surveyed)	Boundary Mon.	Survey Mon.	Survey Mon.
Railway, Standard Gauge	Railway Track	Abandoned	Single Track
Main Electric Power Line	Power Line	Abandoned	Power Line



Copies may be obtained from the Map Distribution Office, Department of Mines and Technical Surveys, Ottawa.

**REFERENCE**

Building	Fire Lookout Tower	Contour, Elevation
School	Wireless Station	Contour, Approximate
Post Office	Wireless Station	Contour, Depression
Church	Church	Esker
Stream, Indefinite or Unsurveyed	Stream, Indefinite or Unsurveyed	Wooded Area
Stream, Intermittent	Stream, Intermittent	Navigable Canal
Stream, in Dry River Bed	Stream, in Dry River Bed	Roads and Paths
Marsh or Swamp	Marsh or Swamp	Ferry
Marsh or Swamp, in water	Marsh or Swamp, in water	Light House
Glacier or Snowfield	Glacier or Snowfield	Abandoned (Elevation in feet)
Sand, Gravel or Mud	Sand, Gravel or Mud	Seaplane Anchorage



**GLENLYON**  
YUKON TERRITORY

010589

SHEET 105L  
FIRST EDITION

GLENLYON  
105-1

Price 25 Cents