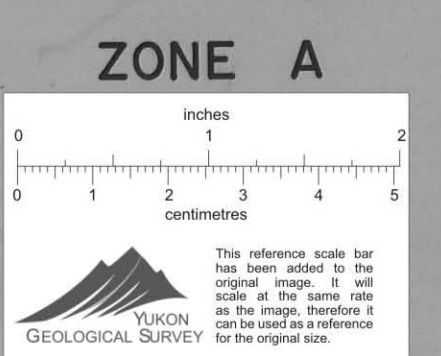





105 4-26-77
 Fat Cl
 Sweeney
 Co
 Map 2
 MAR 75



ZONE B

ZONE C



Values are plotted as Cu/Pb/Zn
 mesh fraction of 80 mesh or determined by atomic
 absorption spectrophotometry.

CYPRUS ANVIL MINING CORPORATION
 VALUES CONTOURED FOR COPPER
 SOIL GEOCHEMISTRY
 FAT CLAIMS

Scale 1" = 400'
 DATE MARCH 1975
 MAP No. 2

010705