
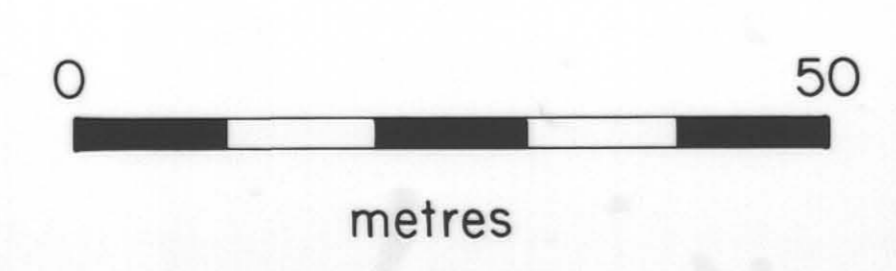
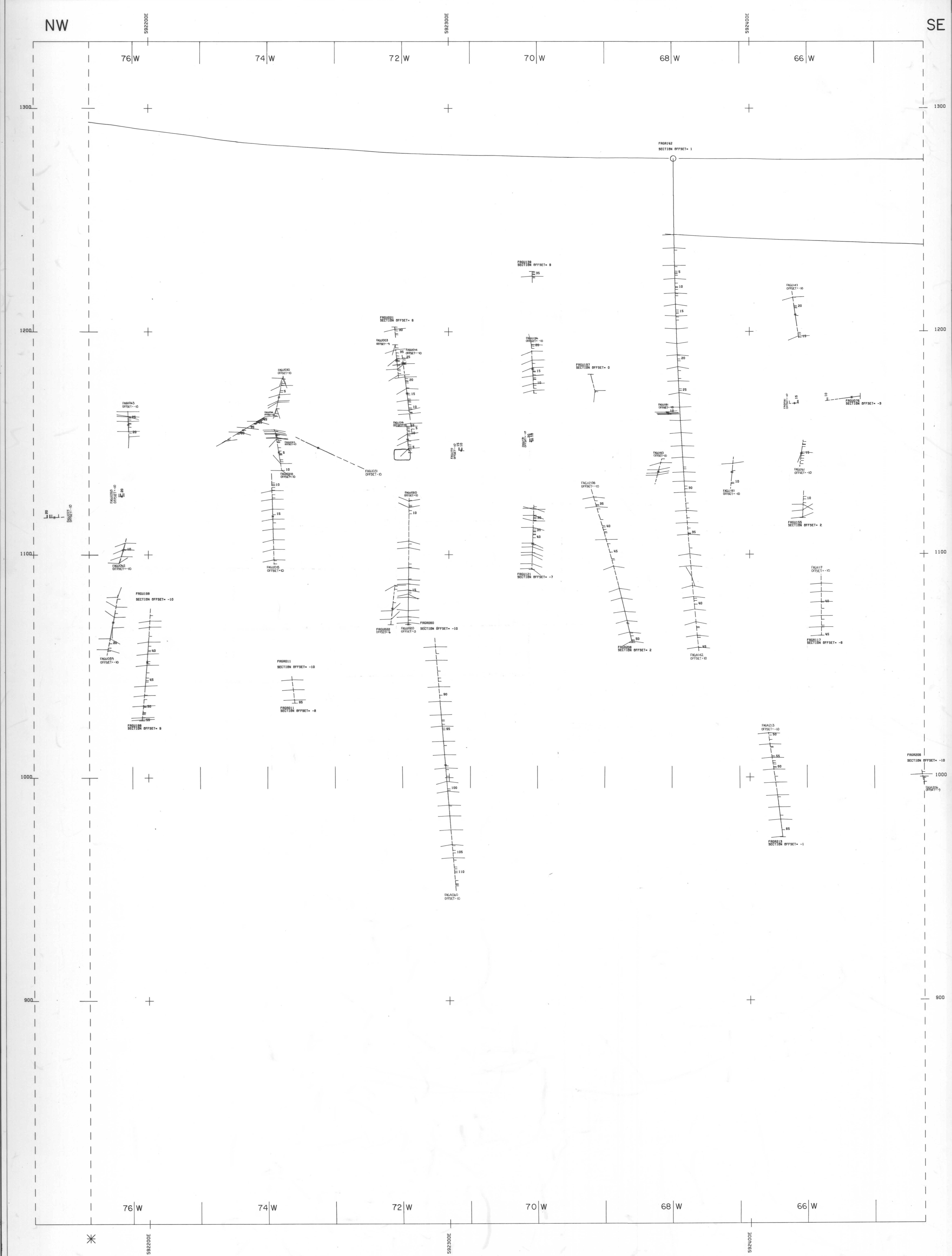


GRUM DEPOSIT
SECTION: 01N
PANEL: 2
S₂ STRUCTURE

010959



SCALE: 500 METRES
DRAWN BY: PROSOPH DIO70
PLUME CORRECTION: 00
3 DEC 1991 2:46 PM
COORDINATE SYSTEM: U. T. M.
CYPRUS ANVIL MINING CORPORATION
GRUM
VERTICAL CROSS SECTION 01N
42 DEG VIEW AZIMUTH
132 DEG PROFILE



INDEX

SHEET 1	SHEET 2	SHEET 3
---------	---------	---------

INTERPRETED BY	DATE	DRAWN BY	DATE	CYPRUS ANVIL MINING CORPORATION
				GRUM DEPOSIT
				SCALE: 1:500 metric
				FIGURE NO.