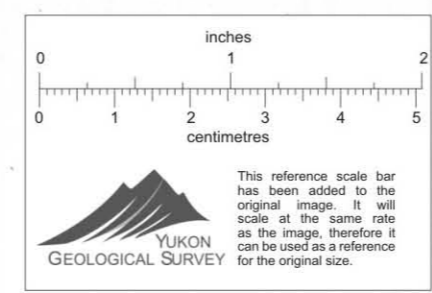
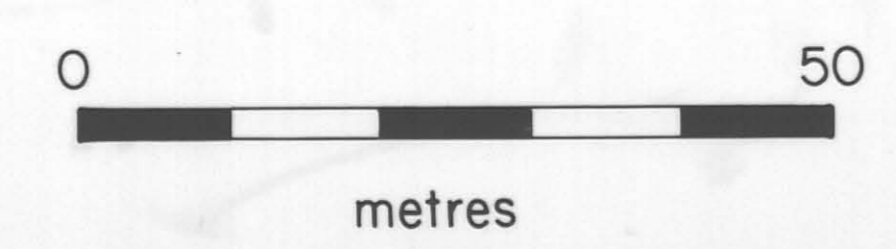
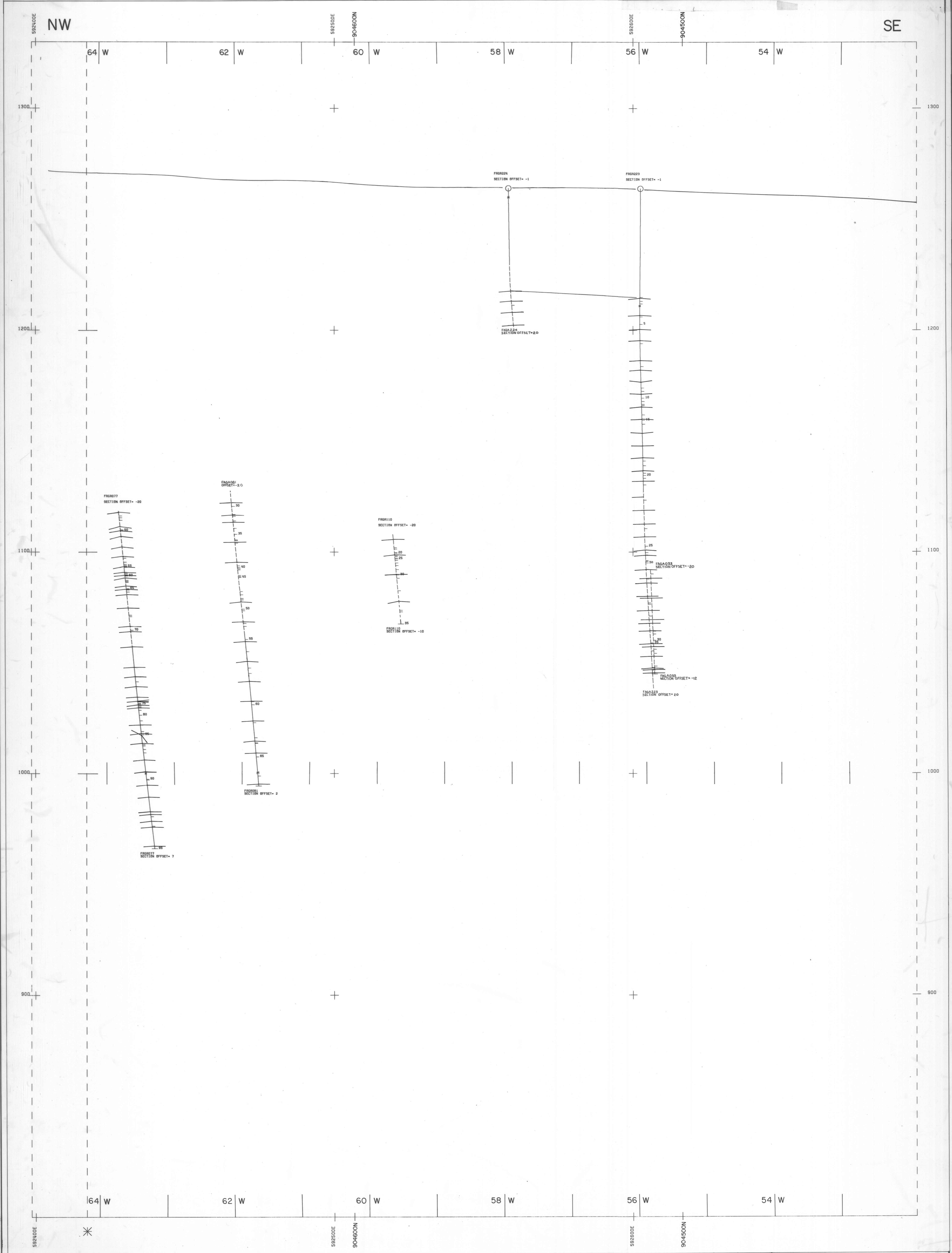


010962



SCALE: 500 UNITS, METRES
DRAWN BY: PRODRUM ONTO
PLANNING CORRECTIONS: MB
L.S. NO. 1086 - 10/17/78
COORDINATE SYSTEM: U. T. M.

CYPRUS ANVIL MINING CORPORATION
GRUM
VERTICAL CROSS SECTION 01S
42 DEG VIEW AZIMUTH 132 DEG PROFILE



INDEX

SHEET 1	SHEET 2	SHEET 3
---------	---------	---------

INTERPRETED BY	DATE	DRAWN BY	DATE

CYPRUS ANVIL MINING CORPORATION
GRUM DEPOSIT

SCALE: 1:500 metric FIGURE NO.