
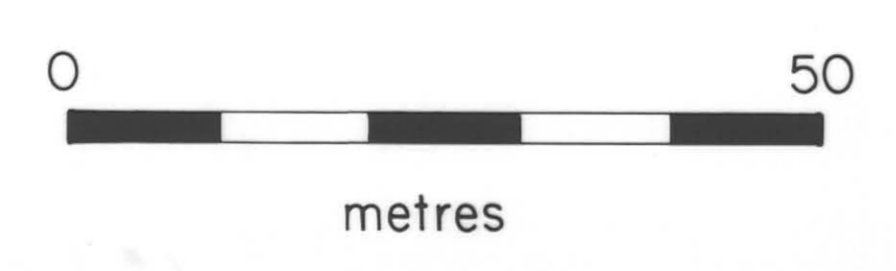
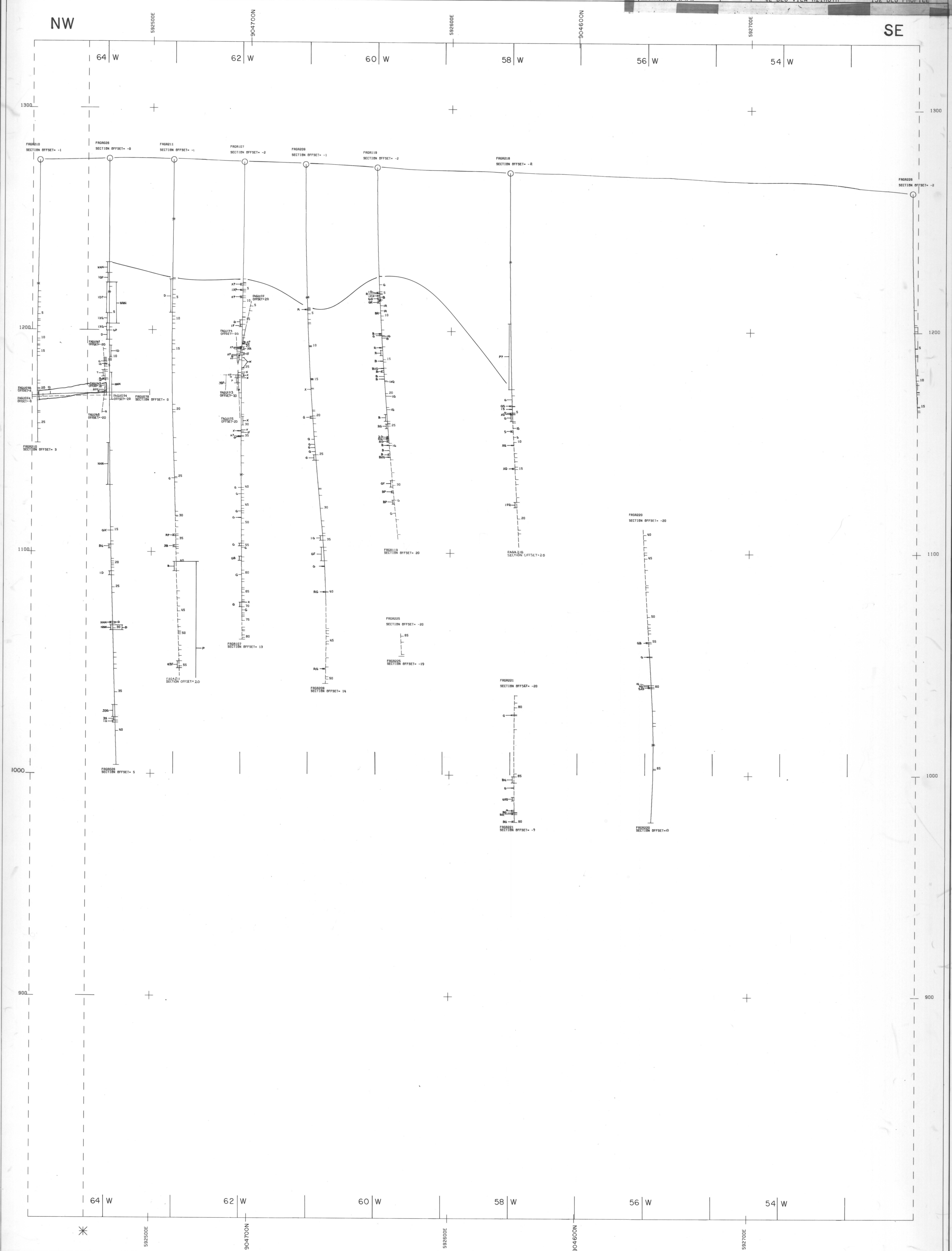


010970



SCALE: 500 METRES
DRAWN BY: PROGRAM 0207
PLUMED CONNECTION: NS
28 SEP 1991 9:53 AM
COORDINATE SYSTEM: G. T. M.

CYPRUS ANVIL MINING CORPORATION
GRUM
VERTICAL CROSS SECTION 02N
42 DEG VIEW AZIMUTH 132 DEG PROFILE
PANEL NO: 3



INDEX

SHEET 1	SHEET 2	SHEET 3
---------	---------	---------

INTERPRETED BY	DATE	DRAWN BY	DATE

CYPRUS ANVIL MINING CORPORATION
GRUM DEPOSIT

SCALE: 1:500 metric FIGURE NO.