
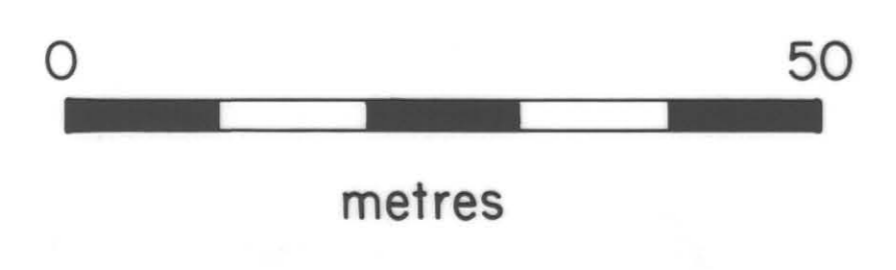
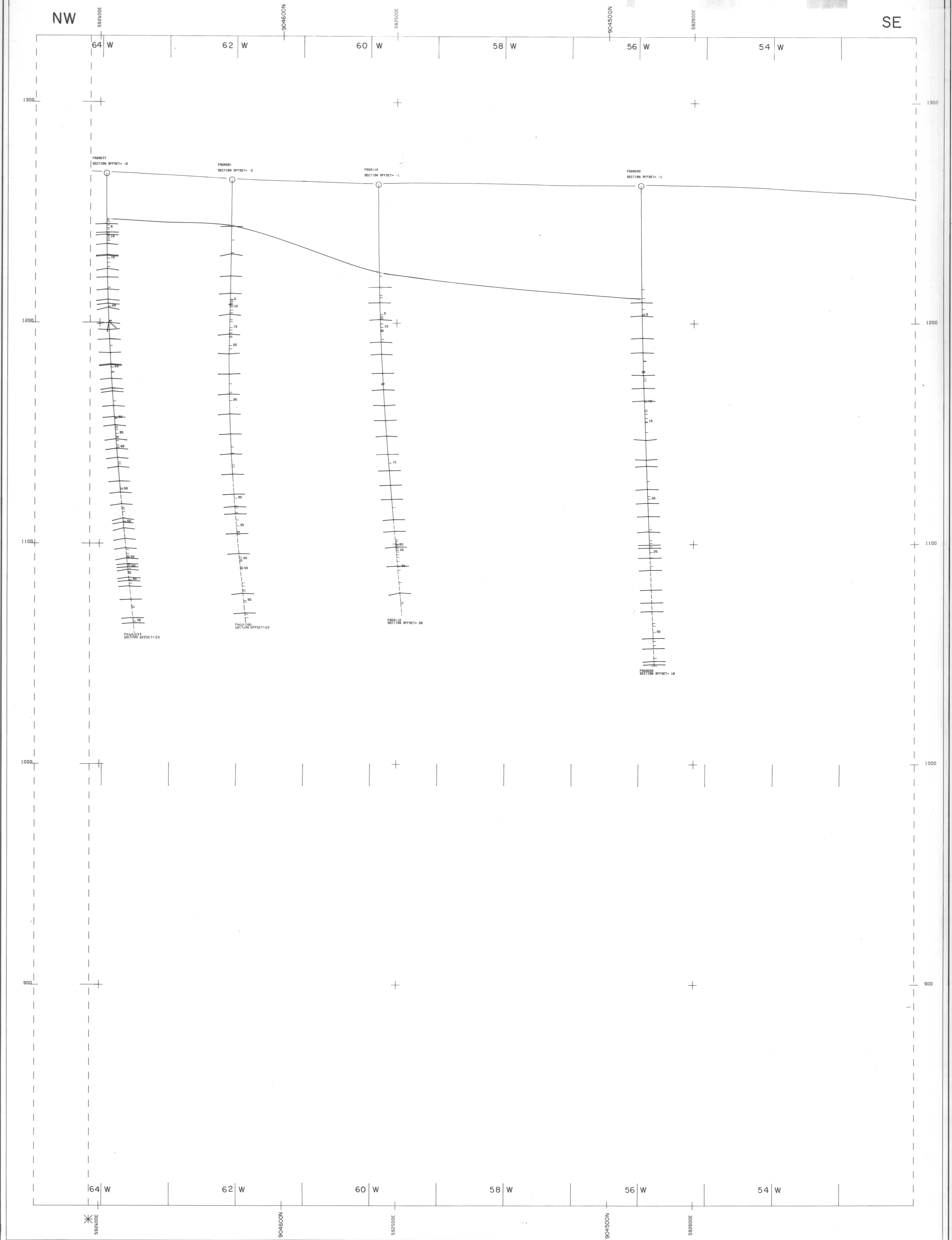


010979



SCALE: 500 UNITS: METRES  
DRAWN BY: PASOSAN PHOTO  
PLANS: CONNECTION: NS  
28 SEP 1984 8:00 AM  
COORDINATE SYSTEM: U. T. M.

CYPRUS ANVIL MINING CORPORATION  
GRUM  
VERTICAL CROSS SECTION 025  
42 DEG VIEW AZIMUTH  
132 DEG PROFILE



| INDEX   |         |         |
|---------|---------|---------|
| SHEET 1 | SHEET 2 | SHEET 3 |

| INTERPRETED BY | DATE | DRAWN BY | DATE |
|----------------|------|----------|------|
|                |      |          |      |
|                |      |          |      |
|                |      |          |      |

|                                 |            |
|---------------------------------|------------|
| CYPRUS ANVIL MINING CORPORATION |            |
| GRUM DEPOSIT                    |            |
|                                 |            |
| SCALE: 1:500 metric             | FIGURE NO. |