
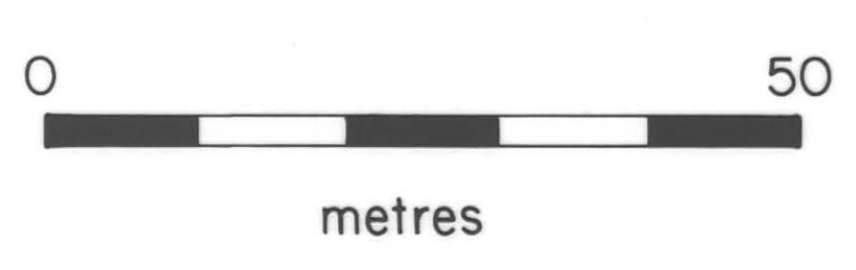
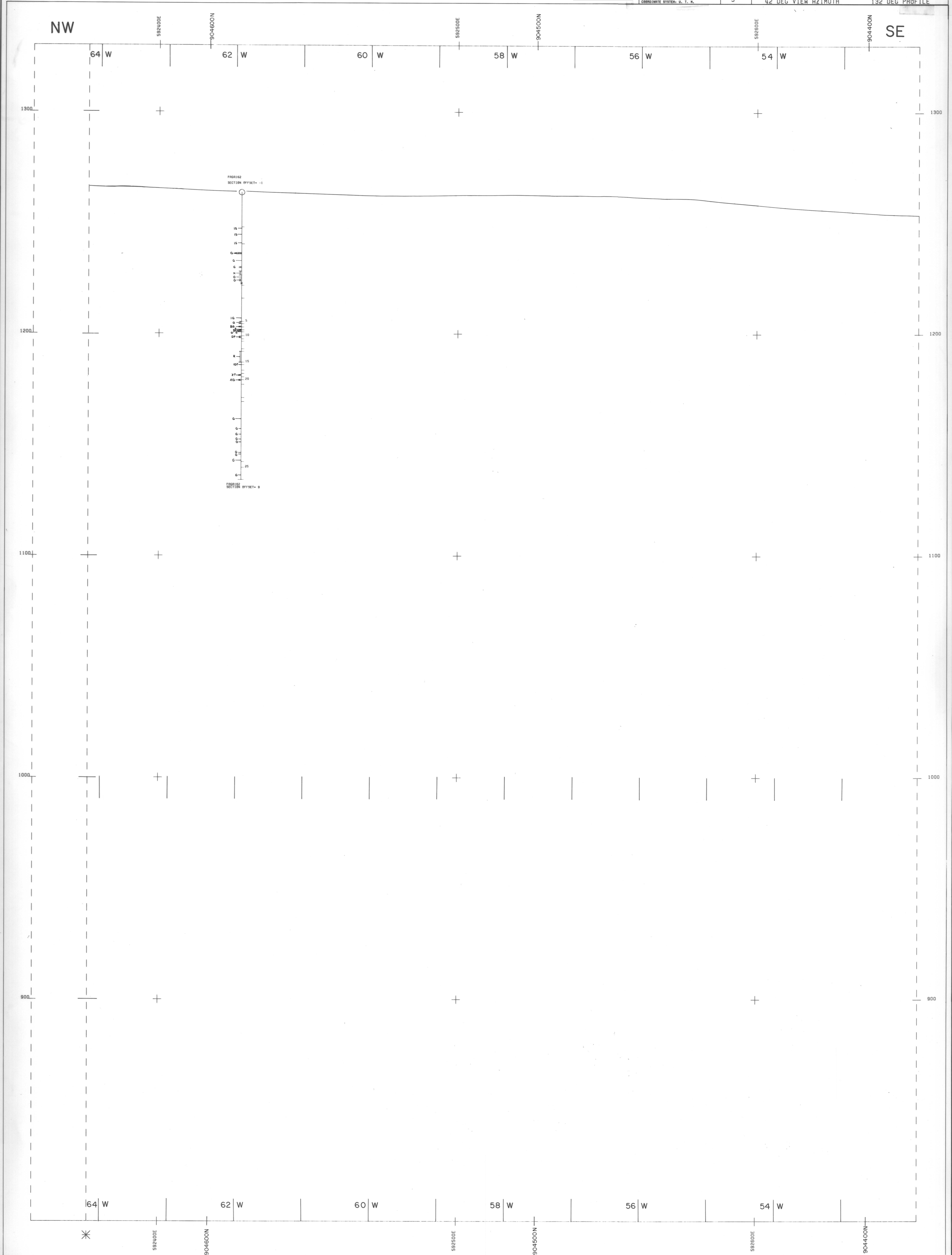


010989



SCALE: 500 METRES	CYPRUS ANVIL MINING CORPORATION
DRAWN BY: P. J. JONES	GRUM
PLANNING CONNECTION: MS	VERTICAL CROSS SECTION 035
12 OCT 1998 4:30 PM	42 DEG VIEW AZIMUTH 132 DEG PROFILE
COORDINATE SYSTEM: U. T. M.	PANEL NO: 3



INDEX

SHEET 1	SHEET 2	SHEET 3
---------	---------	---------

INTERPRETED BY	DATE	DRAWN BY	DATE

CYPRUS ANVIL MINING CORPORATION	
GRUM DEPOSIT	
SCALE: 1:500 metric	FIGURE NO.