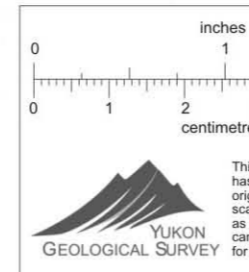


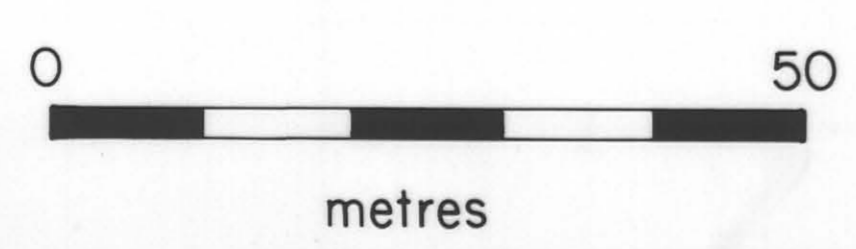
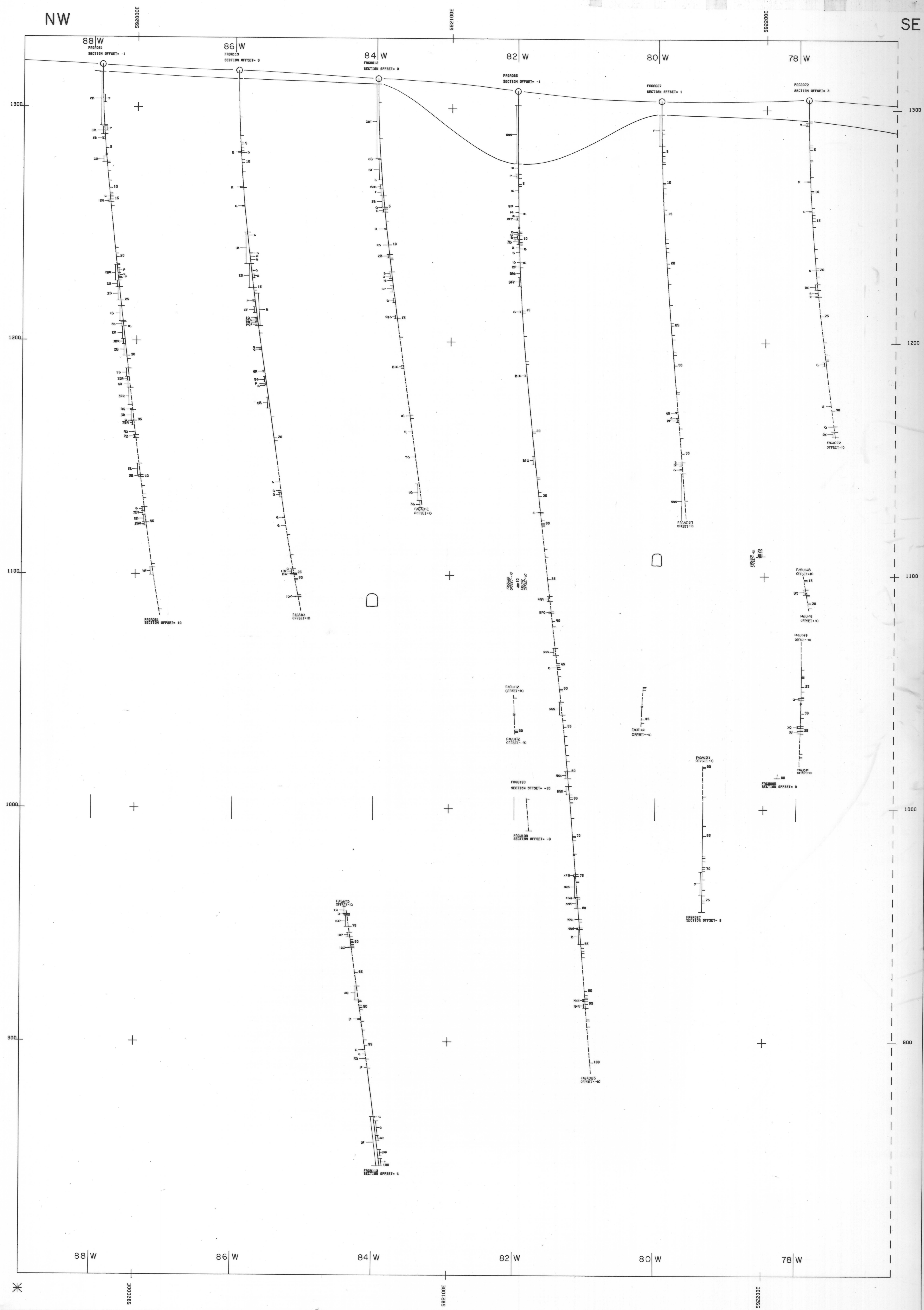
GRUM DEPOSIT  
SECTION: 04N  
PANEL: 1  
FAULT FEATURES

010997



SCALE: 500 UNITS: METRES  
DRAWN BY: PROSOM DIOZIS  
PLANNED CORRECTION: NS  
10 DEC 1988 1:10 PM  
COORDINATE SYSTEM: U. T. M.

CYPRUS ANVIL MINING CORPORATION  
GRUM  
VERTICAL CROSS SECTION 04N  
42 DEG VIEW AZIMUTH 132 DEG PROFILE



INDEX		
SHEET 1	SHEET 2	SHEET 3

INTERPRETED BY	DATE	DRAWN BY	DATE

CYPRUS ANVIL MINING CORPORATION  
GRUM DEPOSIT  
SCALE: 1:500 metric  
FIGURE NO.