
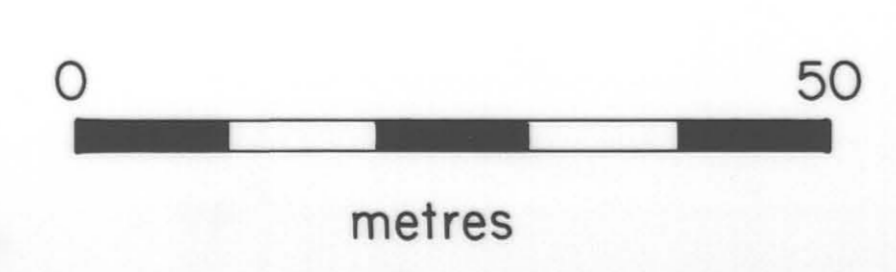
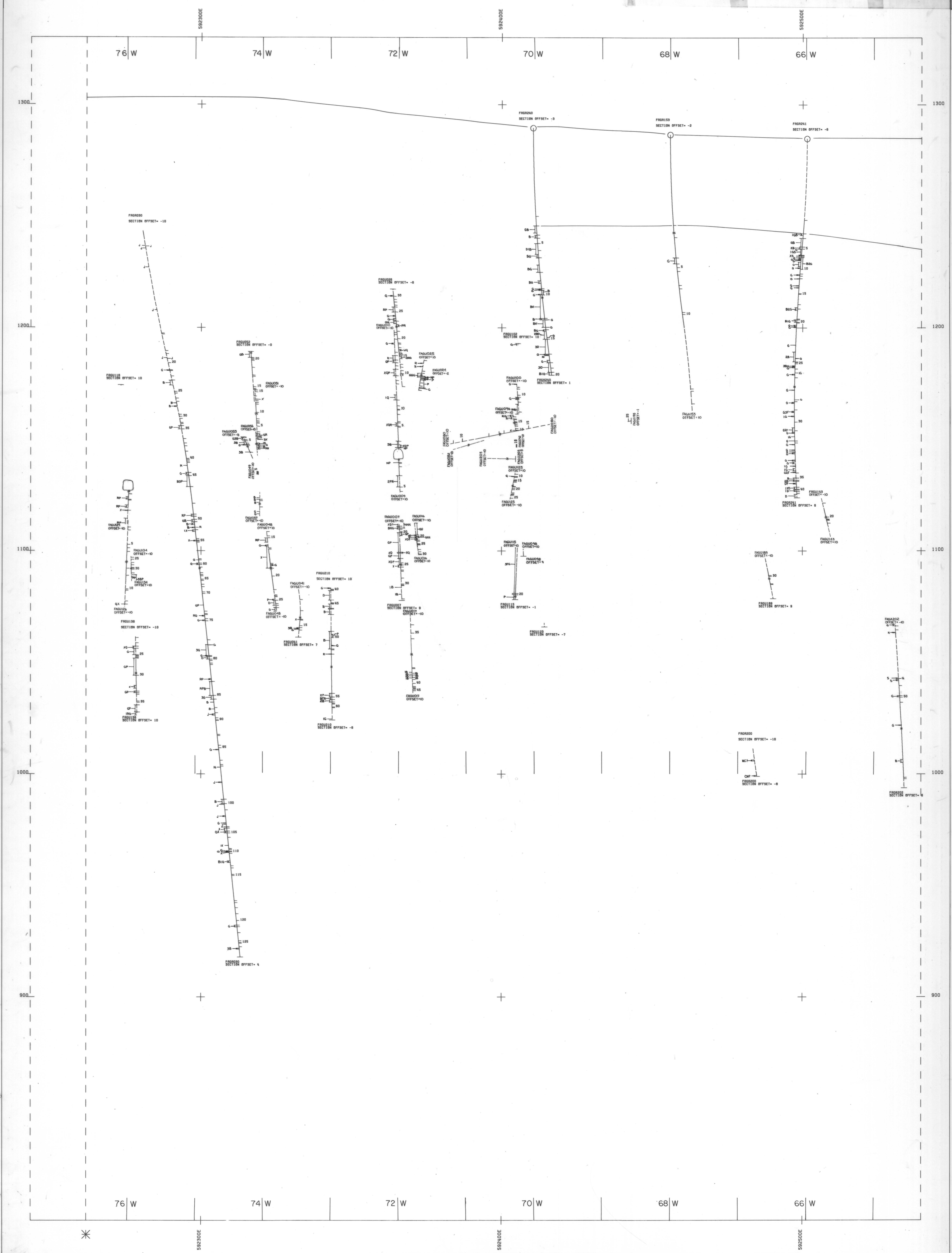


011005



SCALE: 500 METRES, METRES  
DRAWN BY: PROGRAM QUOTE  
PLANNING CORRECTION: NS  
27 NOV 1991 1:28 PM  
COORDINATE SYSTEM: U. T. M.  
PANEL NO: 2

CYPRUS ANVIL MINING CORPORATION  
GRUM  
VERTICAL CROSS SECTION 05N  
42 DEG VIEW AZIMUTH  
132 DEG PROFILE



INDEX

SHEET 1	SHEET 2	SHEET 3
---------	---------	---------

INTERPRETED BY	DATE	DRAWN BY	DATE

CYPRUS ANVIL MINING CORPORATION  
GRUM DEPOSIT  
SCALE: 1:500 metric  
FIGURE NO.