


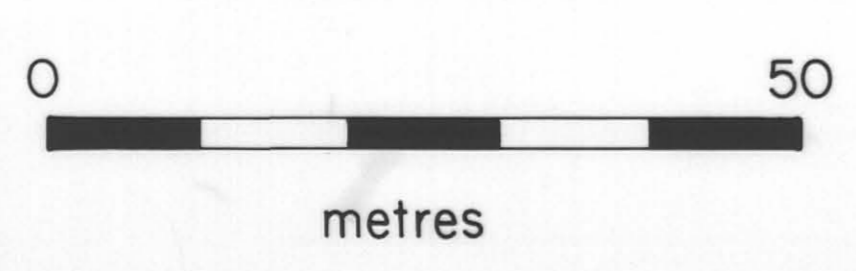
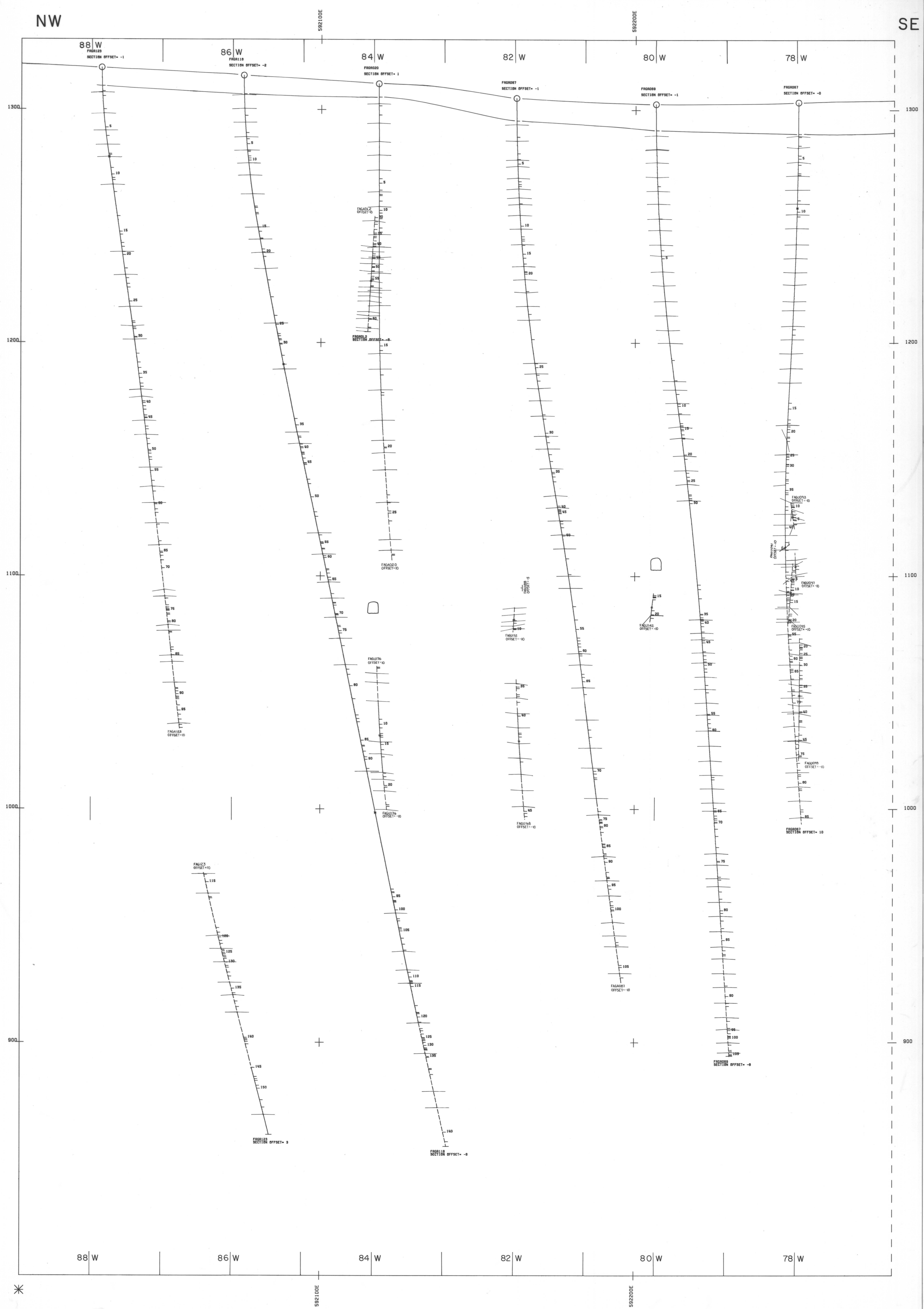
GRUM DEPOSIT
SECTION: 06N
PANEL: 01
S₂ STRUCTURE

011009



SCALE: 500 UNITS: METRES
DRAWN BY: P. PANDOS 05/03
PLANS: CONNECTION: 05
10 DEC 1989 10:40 AM
COORDINATE SYSTEM: U. T. M.

CYPRUS ANVIL MINING CORPORATION
GRUM
VERTICAL CROSS SECTION 06N
42 DEG VIEW AZIMUTH 132 DEG PROFILE



INDEX

SHEET 1	SHEET 2	SHEET 3
---------	---------	---------

INTERPRETED BY	DATE	DRAWN BY	DATE	CYPRUS ANVIL MINING CORPORATION
				GRUM DEPOSIT
				SCALE: 1:500 metric
				FIGURE NO.