



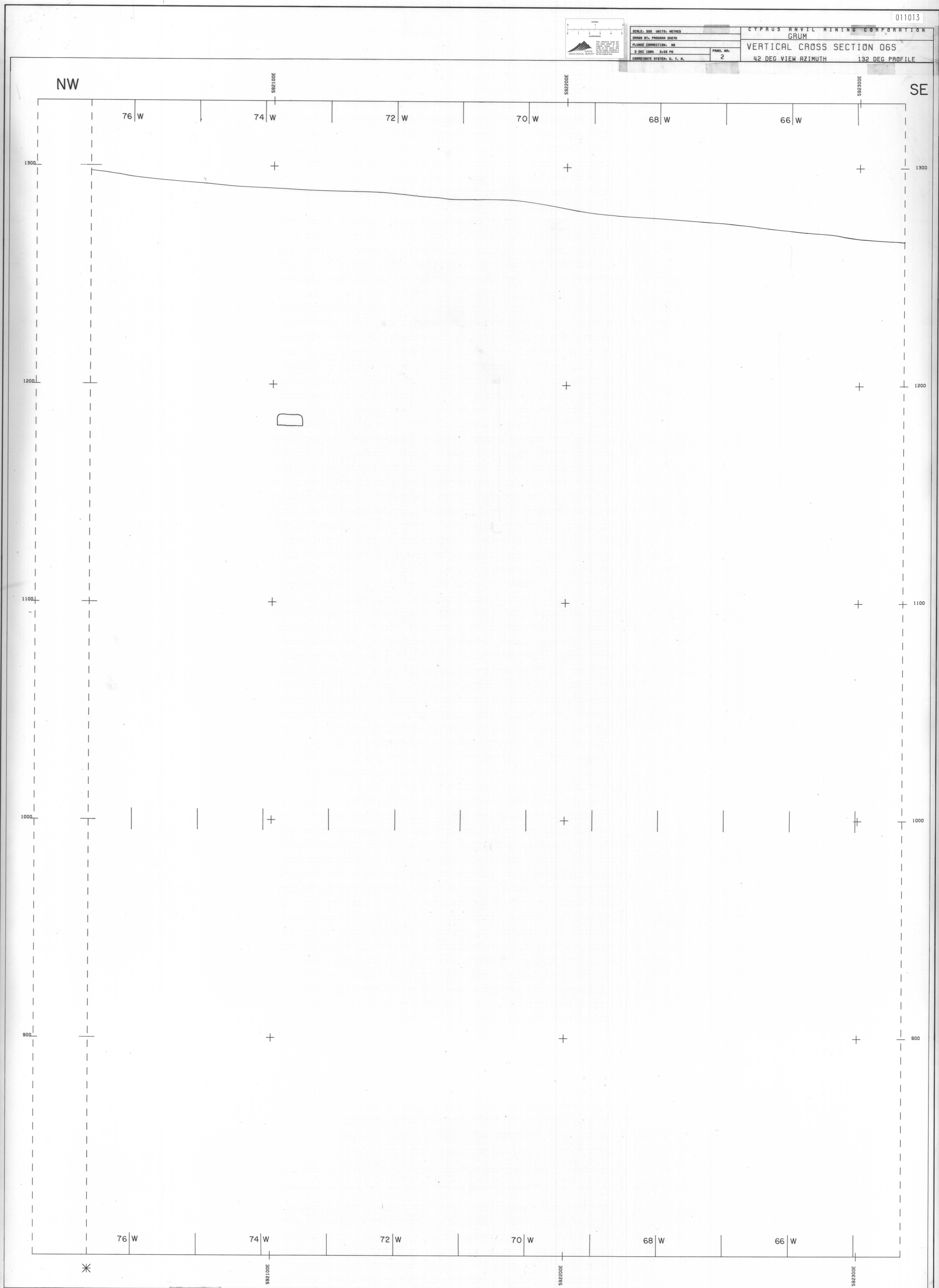
GRUM DEPOSIT  
SECTION: 6S  
PANEL: 2  
S<sub>2</sub> STRUCTURE

011013



SCALE: 500 UNITS, METRES  
DRAWN BY: PRODRUM DIMITROU  
PLANE CORRECTION: 40  
3 DEC 1981 14:53 PM  
COORDINATE SYSTEM: S. T. M.  
PANEL NO: 2

CYPRUS ANVIL MINING CORPORATION  
GRUM  
VERTICAL CROSS SECTION 06S  
42 DEG VIEW AZIMUTH 132 DEG PROFILE



INDEX		
SHEET 1	SHEET 2	SHEET 3

INTERPRETED BY	DATE	DRAWN BY	DATE

CYPRUS ANVIL MINING CORPORATION  
GRUM DEPOSIT  
SCALE: 1:500 metric  
FIGURE NO.